

UNITED STATES
DEPARTMENT OF THE INTERIOR
GEOLOGICAL SURVEY

APPLICATION FOR PERMIT TO DRILL, DEEPEN, OR PLUG BACK

1a. TYPE OF WORK

DRILL ☒DEEPEN ☐PLUG BACK ☒

b. TYPE OF WELL

OIL
WELL ☐GAS
WELL ☒

OTHER

SINGLE
ZONE ☒MULTIPLE
ZONE ☐

2. NAME OF OPERATOR

Getty Oil Company

3. ADDRESS OF OPERATOR

P. O. Box 3360, Casper, Wyoming 82602

4. LOCATION OF WELL (Report location clearly and in accordance with any State requirements.)

At surface

1120' FSL 850' FEL

At proposed prod. zone

Same

14. DISTANCE IN MILES AND DIRECTION FROM NEAREST TOWN OR POST OFFICE*

9 miles southwest of Bloomfield

15. DISTANCE FROM PROPOSED*

LOCATION TO NEAREST

PROPERTY OR LEASE LINE, FT.

(Also to nearest drlg. unit line, if any)

18. DISTANCE FROM PROPOSED LOCATION*

TO NEAREST WELL, DRILLING, COMPLETED,
OR APPLIED FOR, ON THIS LEASE, FT.

21. ELEVATIONS (Show whether DF, RT, GR, etc.)

5898 GR

23.

PROPOSED CASING AND CEMENTING PROGRAM

SIZE OF HOLE	SIZE OF CASING	WEIGHT PER FOOT	SETTING DEPTH	QUANTITY OF CEMENT
12-1/4	8-5/8	New 24#	350	200 sx
7-7/8	5-1/2	New 14#	5600) 1150 sx *
7-7/8	5-1/2	New 15.5#	6250	

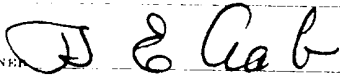
* Cement volume will depend on hole size and caliper, calculate from logs.

Ten(10) Point Resource Protection Plan attached.

IN ABOVE SPACE DESCRIBE PROPOSED PROGRAM: If proposal is to deepen or plug back, give data on present productive zone and proposed new productive zone. If proposal is to drill or deepen directionally, give pertinent data on subsurface locations and measured and true vertical depths. Give blowout preventer program, if any.

24.

SIGNED



TITLE

Area Supt.

DATE

January 14, 1981

(This space for Federal or State office use)

PERMIT NO.

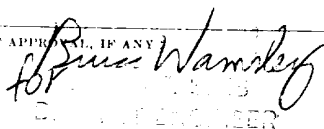
APPROVAL DATE

APPROVED BY

CONDITIONS OF APPROVAL, IF ANY

TITLE

DATE


J. E. Cab
Area Supt.

*See Instructions On Reverse Side

ol 3~

30-645-24849

5. LEASE DESIGNATION AND SERIAL NO.

SF-078935

6. IF INDIAN, ALLOTTEE OR TRIBE NAME

7. UNIT AGREEMENT NAME

8. FARM OR LEASE NAME

Carter Com.

9. WELL NO.

1E

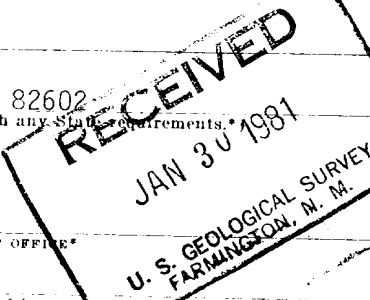
10. FIELD AND POOL, OR WILDCAT

Basin Dakota

11. SEC. T., R., M., OR BLK.
AND SURVEY OR AREA

Section 10, T27N, R12W

12. COUNTY OR PARISH

13. STATE
San Juan New Mexico

16. NO. OF ACRES IN LEASE

1560.39

19. PROPOSED DEPTH

6250'

17. NO. OF ACRES ASSIGNED
TO THIS WELL


5/320

20. ROTARY OR CABLE TOOLS

Rotary

22. APPROX. DATE WORK WILL START*

On Approval



OIL CONSERVATION DIVISION

P. O. BOX 2088

STATE OF NEW MEXICO
ENERGY AND MINERALS DEPARTMENT

SANTA FE, NEW MEXICO 87501

Form C-107
Revised 10-1-78

All distances must be from the outer boundaries of the Section.

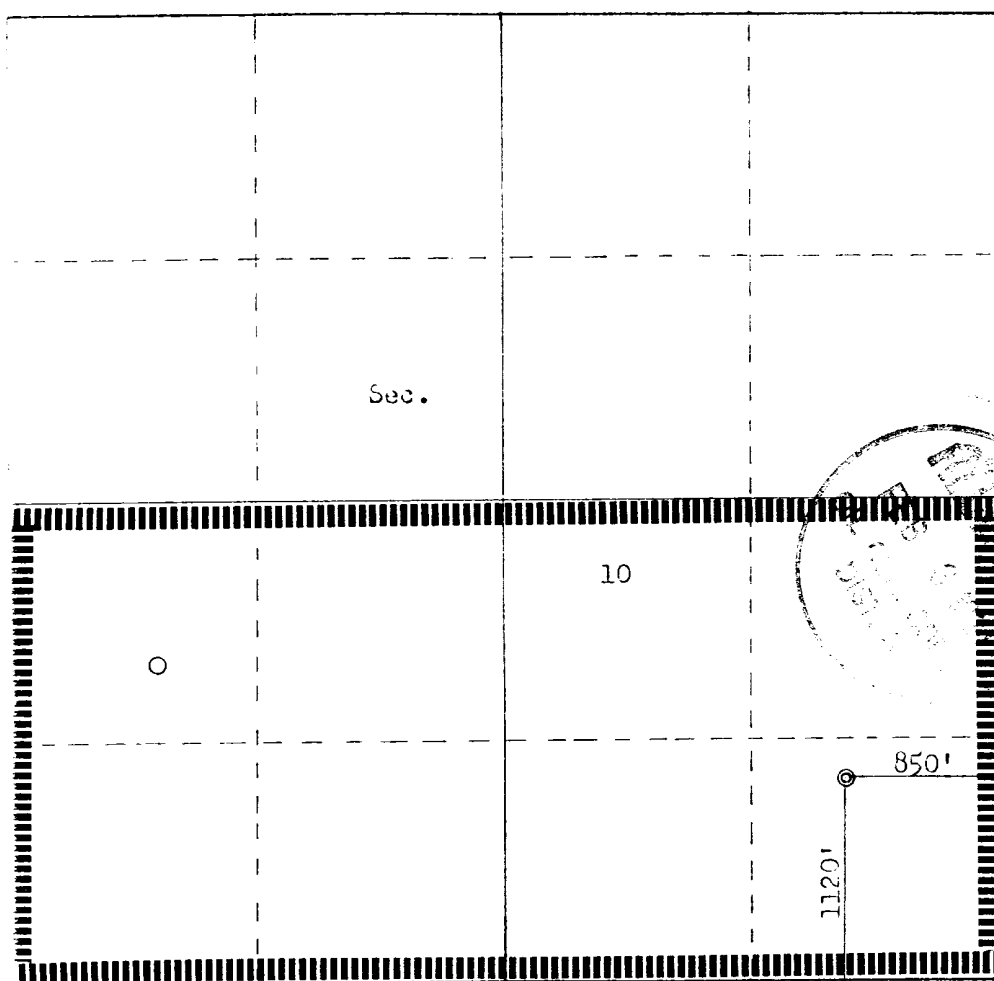
Owner GETTY OIL COMPANY			Lease CARTER COM.		Well No. 1E
Unit Letter P	Section 10	Township 27N	Range 12W	County San Juan	
Actual Footage Location of Well:					
1120 feet from the South line and		850' feet from the East line			
Ground Level Elev. 5898	Producing Formation Dakota	Pool Basin Dakota		Dedicated Acreage: 320	Acre

1. Outline the acreage dedicated to the subject well by colored pencil or hatchure marks on the plat below.
2. If more than one lease is dedicated to the well, outline each and identify the ownership thereof (both as to working interest and royalty).
3. If more than one lease of different ownership is dedicated to the well, have the interests of all owners been consolidated by communitization, unitization, force-pooling, etc?

☐ Yes ☐ No If answer is "yes," type of consolidation _____

If answer is "no," list the owners and tract descriptions which have actually been consolidated. (Use reverse side of this form if necessary.) _____

No allowable will be assigned to the well until all interests have been consolidated (by communitization, unitization, forced-pooling, or otherwise) or until a non-standard unit, eliminating such interests, has been approved by the Commission.



Scale: 1"=1000'

CERTIFICATION

I hereby certify that the information contained herein is true and complete to the best of my knowledge and belief.

Name
AR Kendrick

Position
Agent

Company
Getty Oil Company

Date
1/26/81

I hereby certify that the well location shown on this plat was plotted from field notes of actual surveys made by me or under my supervision, and that the same is true and correct to the best of my knowledge and belief.

Date Surveyed
January 15, 1981

Registered Professional Engineer
and Land Surveyor

Fred A. Kerr Jr.
Fred A. Kerr Jr.

Certificate No.
3950

