

11-12-81



BRUCE KING
GOVERNOR

LARRY KEHOE
SECRETARY

STATE OF NEW MEXICO
ENERGY AND MINERALS DEPARTMENT
OIL CONSERVATION DIVISION

October 13, 1981

POST OFFICE BOX 2088
STATE LAND OFFICE BUILDING
SANTA FE, NEW MEXICO 87501
(505) 827-2434

Husky Oil Company
600 South Cherry Street
Denver, Colorado 80222

Attention: W. H. Galac


Administrative Order NSL-1428

Gentlemen:

Reference is made to your application for a non-standard location for your Schwerdtfeger Well No. 10R to be located 855 feet from the North line and 2300 feet from the West line of Section 16, Township 27 North, Range 11 West, NMPM, Kutz Canyon-Pictured Cliffs Pool, San Juan County, New Mexico.

By authority granted me under the provisions of Rule 104 F of the Division Rules and Regulations, the above-described unorthodox location is hereby approved.

Sincerely,


JOE D. RAMEY,
Director

JDR/RLS/dr

cc: Oil Conservation Division - Aztec
Oil & Gas Engineering Committee - Hobbs
U. S. Geological Survey - Farmington





STATE OF NEW MEXICO
ENERGY AND MINERALS DEPARTMENT
OIL CONSERVATION DIVISION
AZTEC DISTRICT OFFICE

1000 RIO BRAZOS ROAD
AZTEC NEW MEXICO 87410
(505) 334-6178

OIL CONSERVATION DIVISION
BOX 2088
SANTA FE, NEW MEXICO 87501

DATE Oct 8, 1981

RE: Proposed MC _____
Proposed DHC _____
Proposed NSL ✓ _____
Proposed SWD _____
Proposed WFX _____
Proposed PMX _____

Gentlemen:

I have examined the application dated Sept. 21, 1981
for the Husky Oil Co. Schwerdtfeger 10R B-16-27N-11W
Operator Lease and Well No. Unit, S-T-R

and my recommendations are as follows:

Approve

Yours truly,

Jeff A. Edmister



Husky Oil Company

600 South Cherry Street
Denver, Colorado 80222
(303) 370-1300

September 16, 1981

Mr. Joe D. Ramey
Division Director
New Mexico Oil Conservation Division
P.O. Box 2088
Santa Fe, New Mexico 87501

Re: Application for Administrative
Approval of Unorthodox Location
of the Schwerdtfeger 10R Well
San Juan County, New Mexico
File: C-10708

Dear Mr. Ramey:

Enclosed please find the following items regarding the Application for Administrative Approval of the Unorthodox Location of the Husky Schwerdtfeger 10R Well which will be located in the NW $\frac{1}{4}$ of Section 16, Township 27 North, Range 11 West, San Juan County, New Mexico:

- (1) Three copies of the Application for Administrative Approval of Unorthodox Location for the captioned well.
- (2) Three copies of a plat showing the ownership of all leases offsetting the NW $\frac{1}{4}$ of Section 16, Township 27 North, Range 11 West, N.M.P.M.
- (3) Three copies of a letter from the Project Manager of the Navajo Indian Irrigation Project requesting the location so as not to interfere with the sprinkler irrigation systems of the Project will be forwarded under separate cover by the Bureau of Indian Affairs.
- (4) Three copies of a Certificate of Mailing stating that all operators of leases offsetting the dedicated acreage for this well, the Supervisor of the District III Office of the New Mexico Oil Conservation Division, the U.S.G.S. and the Project Manager of the Navajo Indian Irrigation Project have been notified of the Application by certified mail.





Mr. Joe D. Ramey
September 16, 1981
Page Two

If no objections to the granting of this application are timely filed, applicant respectfully requests this Application be approved administratively.

Please advise the undersigned if further information is needed.

Yours very truly,

A handwritten signature in cursive script, appearing to read "W. H. Galac".

W. H. Galac
Chief Landman

WHG:mqg
Enclosures

cc: Bureau of Indian Affairs
Navajo Indian Irrigation Project
3539 East 30th Street
Northwest Energy Bldg., Room 103
Farmington, New Mexico 87401

New Mexico Oil Conservation Division
District III
1000 Rio Brazos Road
Aztec, New Mexico 87410

United States Department of the Interior
Geological Survey
P.O. Box 959
Farmington, New Mexico 87401



APPLICATION FOR ADMINISTRATIVE
APPROVAL OF UNORTHODOX LOCATION

Applicant: Husky Oil Company (Operator)
600 South Cherry Street
Denver, Colorado 80222

Lease: SF-080382-A

Lease Date: September 1, 1950

Lease Term: 5 years

Lands described in
Lease dedicated to well: Township 27 North, Range 11 West, N.M.P.M.
Section 16: NW $\frac{1}{4}$
2300 feet FWL and 855 feet FNL
San Juan County, New Mexico

Name of Well: Husky Schwerdtfeger 10R

Proposed Unorthodox
Location: Township 27 North, Range 11 West, N.M.P.M.
Section 16: NW $\frac{1}{4}$
2300 feet FWL and 855 feet FNL
San Juan County, New Mexico

Reason for
Unorthodox Location: Topographical conditions based on
request by officials of the Navajo
Indian Irrigation Project to locate
the well in such a manner so as not
to interfere with the sprinkler
systems of the Project.


New Mexico Oil Conservation
Division Rules Authorizing
Application: Rule 104 (D) (II) (F)

Offsetting Leases
and Operators: A. #020496
Township 27 North, Range 11 West, N.M.P.M.
Section 20: NE $\frac{1}{4}$

Supron Energy Corporation
Bldg. V, Fifth Floor
10300 N. Central Expressway
Dallas, Texas 75231

B. U.S.A. SF-080382-A
Township 27 North, Range 11 West, N.M.P.M.
Section 21: NW $\frac{1}{4}$
Section 17: W $\frac{1}{2}$
Section 8: SE $\frac{1}{4}$

C. U.S.A. SF-078872-A
Township 27 North, Range 11 West, N.M.P.M.
Section 21: NE $\frac{1}{4}$
Section 16: E $\frac{1}{2}$
Section 9: S $\frac{1}{2}$



All distances must be from the outer boundaries of the Section.

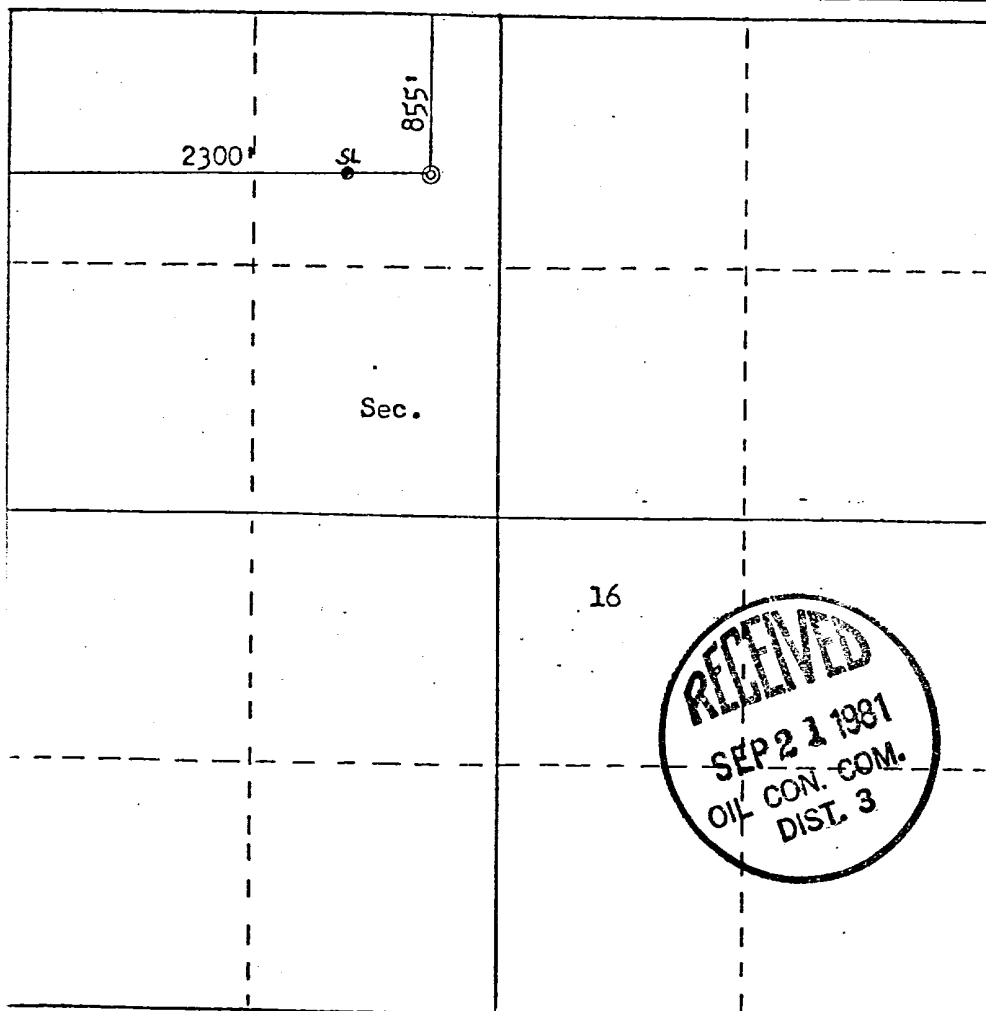
Operator HUSKY OIL COMPANY			Lease SCHWERDTFEGER		Well No. 10R
Unit Letter C	Section 16	Township 27N	Range 11W	County San Juan	
Actual Footage Location of Well: 855 feet from the North line and 2300 feet from the West line					
Ground Level Elev: 6234	Producing Formation Pictured Cliffs	Pool West Kutz		Dedicated Acreage: 320 Acres	

1. Outline the acreage dedicated to the subject well by colored pencil or hachure marks on the plat below.
2. If more than one lease is dedicated to the well, outline each and identify the ownership thereof (both as to working interest and royalty).
3. If more than one lease of different ownership is dedicated to the well, have the interests of all owners been consolidated by communitization, unitization, force-pooling, etc?

☐ Yes ☒ No If answer is "yes," type of consolidation _____

If answer is "no," list the owners and tract descriptions which have actually been consolidated. (Use reverse side of this form if necessary.) Husky Oil

No allowable will be assigned to the well until all interests have been consolidated (by communitization, unitization, forced-pooling, or otherwise) or until a non-standard unit, eliminating such interests, has been approved by the Commission.



Scale: 1"=1000'

CERTIFICATION

I hereby certify that the information contained herein is true and complete to the best of my knowledge and belief.

M. David Aguado

Name

Engineer

Position

Husky Oil Company

Company

5-19-81

Date

I hereby certify that the well location shown on this plat was plotted from field notes of actual surveys made by me or under my supervision, and that the same is true and correct to the best of my knowledge and belief.

Date Surveyed

March 14, 1981

Registered Professional Engineer and Land Surveyor

Fred B. Kerr Jr.

Certificate No.

3950




AFFIDAVIT OF MAILING

In the matter of the Application
for Administrative Approval of
Unorthodox Location for the
Schwerdtfeger 10R Well
NW¼ of Section 16, Township 27
North, Range 11 West, N.M.P.M.


STATE OF COLORADO)
) ss
COUNTY OF ARAPAHOE)

William H. Galac, of lawful age, being first duly
sworn upon oath deposes and says:

I certify that I mailed a copy of the Application
for Unorthodox Location of the Schwerdtfeger 10R Well by
certified mail to all operators of leases offsetting the
dedicated acreage for this well, the Supervisor of the
District III office of the New Mexico Oil Conservation
Division, the U.S. Geological Survey and the Project
Manager of the Navajo Indian Irrigation Project on this 17th
day of September, 1981.


William H. Galac

Subscribed and sworn to before me this 17th day
of September, 1981.


Notary Public

My commission expires:

600 S. Cherry Street
Denver, Colorado 80222

July 20, 1985