



STATE OF NEW MEXICO  
**ENERGY AND MINERALS DEPARTMENT**  
OIL CONSERVATION DIVISION

TONEY ANAYA  
GOVERNOR

POST OFFICE BOX 2088  
STATE LAND OFFICE BUILDING  
SANTA FE, NEW MEXICO 87501  
(505) 827-5800

May 8, 1984

Merrion Oil & Gas Corporation  
P.O. Box 1017  
Farmington, New Mexico 87499

Attention: Steve S. Dunn


Administrative Order NSL-1817

Gentlemen:

Reference is made to your application for a non-standard location for your Charley Well No. 2 located 490 feet from the South line and 1850 feet from the East line, SW/4 SE/4 of Section 21, Township 27 North, Range 13 West, San Juan County, New Mexico.

By authority granted me under the provisions of Rule 104 FI of the Division Rules and Regulations, the above-described unorthodox location is hereby approved.

Sincerely,

  
JOE D. RAMEY,  
Director

JDR/RLS/dp

cc: Oil Conservation Division - Aztec ✓  
Oil & Gas Engineering Committee - Hobbs ✓  
Bureau of Land Management - Farmington

**RECEIVED**  
MAY 14 1984  
OIL CON. DIV.  
DIST. 3



STATE OF NEW MEXICO  
ENERGY AND MINERALS DEPARTMENT

OIL CONSERVATION DIVISION  
AZTEC DISTRICT OFFICE

1000 RIO BRAZOS ROAD  
AZTEC, NEW MEXICO 87410  
(505) 334-6178

OIL CONSERVATION DIVISION  
BOX 2088  
SANTA FE, NEW MEXICO 87501

DATE 5-1-84

RE: Proposed MC \_\_\_\_\_  
Proposed DHC \_\_\_\_\_  
Proposed NSL X \_\_\_\_\_  
Proposed SWD \_\_\_\_\_  
Proposed WFX \_\_\_\_\_  
Proposed PMX \_\_\_\_\_

Gentlemen:

I have examined the application dated 3-23-84  
for the Merrion Oil & Gas Corp. Charley #2 0-21-27N-13W  
Operator Lease and Well No. Unit, S-T-R

and my recommendations are as follows:

Approved  
\_\_\_\_\_  
\_\_\_\_\_  
\_\_\_\_\_  
\_\_\_\_\_

Yours truly,

Jim Busch

Joe Loney approved  
verbally 5-4-84

## MERRION OIL &amp; GAS CORPORATION

P. O. Box 1017  
FARMINGTON, NEW MEXICO 87499

March 23, 1984

State of New Mexico  
Energy and Minerals Department  
Oil Conservation Division  
P. O. Box 2088  
Santa Fe, New Mexico 87501

Re: Charley No. 2  
490' FSL and 1850' FEL  
~~Sec. 10, T23N, R6W~~  
~~( Rio Arriba County, New Mexico )~~  
SEC 21 27N 13W  
SAN JUAN, N.M.

Gentlemen:


The above referred to location was originally staked as an orthodox location. The footages were changed to the current location at the request of NIIP due to the fact that the original footages fell into the circular pattern of the irrigation pipe. Therefore, we request approval of this location.

Letters have been sent by certified mail to all offset acreage holders advising them of this location and requesting them to advise your office of their response to this proposal.

Thank you for your assistance in this matter.

Yours truly,


MERRION OIL & GAS CORPORATION



Steve S. Dunn, Operations Manager

SSD/am

Enc.



April 6, 1984

RE: MERRION OIL AND GAS CORPORATION  
CHARLEY NO.2  
SAN JUAN COUNTY, NEW MEXICO

New Mexico Oil Conservation Division  
P. O. Box 2038  
Sante Fe, New Mexico 87501

By their letter of March 23, 1984, Merrion Oil and Gas Corporation requests waiver for a proposed well at unorthodox location at 490' FSL and 1850' FEL, Section 21-T27N-R13W, San Juan County, New Mexico.

Texaco, as Operator of offset acreage, does not object to the aforesaid well location.

Very truly yours,

SIGNED: P. R. MONTICELLO

P. R. Monticello  
Petroleum Engineering Manager

FSH:dah

→ cc: Merrion Oil and Gas Corporation  
P. O. Box 1017  
Farmington, New Mexico 87499

**DIETRICH**  
**RESOURCES CORPORATION**

410 SEVENTEENTH STREET • SUITE 2450 • DENVER, COLORADO 80202 • TELEPHONE (303) 534-6080

APR 18 1984

April 16, 1984

State of New Mexico  
Energy and Minerals Department  
Oil Conservation Division  
Post Office Box 2088  
Santa Fe, New Mexico 87501

Re: DIETRICH RESOURCES CORPORATION  
Prospect No. NM-50 NW Gallegos II  
Lease #NM-50-001 USA-NM-33043  
W/2 Section 27-T27N-R13W, NMPM  
San Juan County, State of New Mexico

Gentlemen:

By letter dated April 9, 1984 Merrion Oil & Gas Corporation informed this company of the intention of Merrion Oil & Gas Corporation to drill a test well at a location 490' from the South line and 1,850' from the East line of Section 21, Township 27 North, Range 13 West, NMPM, San Juan County, State of New Mexico. Since this location is at an irregular location and will be an exception to normal spacing, it was the request of Merrion Oil & Gas Corporation that Dietrich Resources Corporation inform the Oil Conservation Division of the State of New Mexico there was no objection on the part of this company to such location.

Dietrich Resources Corporation is the owner of the oil and gas lease set forth in the caption hereof and does not object to the location proposed to be drilled by Merrion Oil & Gas Corporation as set forth above and as identified as the Charley No. 2.

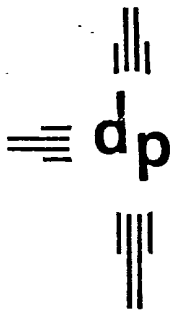
Very truly yours,

DIETRICH RESOURCES CORPORATION

Original Signed By  
By PAUL MCBRIDE

Paul McBride  
Executive Vice President

pm/s




# dugan production corp.

March 26, 1984

New Mexico Oil Conservation Division  
P.O. Box 2088  
Santa Fe, NM 87501

Attn: Joe Ramey, Director

Re: Merrion Oil & Gas Corporation  
Charley #2 Well  
Application for Unorthodox Location  
490' FSL and 1850' FEL  
Sec. 21, T27N, R13W  
San Juan Co., NM



Gentlemen:

Dugan Production Corp. is the owner of a lease which offsets the above referenced well location. Please be advised that Dugan Production Corp. has no objection to the above referenced application for unorthodox location.

Sincerely,

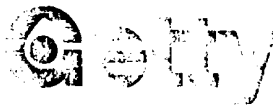
**ORIGINAL SIGNED  
BY TOMMY ROBERTS**

Tommy Roberts  
General Counsel

TR:nw

cc: Merrion Oil & Gas Corp.  
P.O. Box 1017  
Farmington, NM 87499

Frank Chavez  
New Mexico Oil Conservation Division  
1000 Rio Brazos Road  
Aztec, NM 87410



Getty Oil Company | Three Park Central, Suite 700, 1515 Arapahoe St., Denver, CO 80202 • 303/623-4200

R. J. Hamilton, Production Manager  
Denver Exploration and Production District

March 28, 1984

State of New Mexico  
Oil Conservation Division  
P.O. Box 2088  
Santa Fe, New Mexico 87501

Attention: Mr. Joe D. Ramey, Director

RE: CHARLEY NO. 2  
UNORTHODOX LOCATION  
490' FSL, 1850' FEL  
SEC. 21, T27N, R13W  
SAN JUAN COUNTY, NEW MEXICO

Gentlemen:

Merrion Oil and Gas Corporation has filed for an unorthodox well location described above as their Charley No. 2.

Getty Oil Company, as an offset operator, has no objection to approval of the location.

Very truly yours,

  
R. J. Hamilton

WJH: sat  
AWL:sat

cc: Merrion Oil and Gas Corp.  
P.O. Box 1017  
Farmington, New Mexico 87499  
Attn: Mr. Steve Dunn

APR - 2 1984

MERRION OIL & GAS CORPORATION

P. O. Box 1017  
FARMINGTON, NEW MEXICO 87499

April 25, 1984

State of New Mexico  
Energy and Minerals Department  
Oil Conservation Division  
P. O. Box 2088  
Santa Fe, New Mexico 87501

Re: Charley No. 2  
490' FSL and 1850' FEL  
Sec. 21, T27N, R13W  
San Juan County, New Mexico

Gentlemen:

The original letter which was sent to you regarding the unorthodox location for the above captioned letter contained the wrong section, township and range. This location was placed at these footages at the request of NIIP because the original footages fell into the circular pattern of the irrigation pipe.

Letters were sent out by certified mail to all of the offset acreage holders advising them of this location. These offset holders have responded. We therefore request that approval be given for this location.

Thank you for your assistance in this matter.

Yours truly,

MERRION OIL & GAS CORPORATION



Steve S. Dunn, Operations Manager

SSD/am

cc: Frank Chavez