

UNITED STATES  
DEPARTMENT OF THE INTERIOR  
BUREAU OF LAND MANAGEMENT

FORM APPROVED  
Budget Bureau No. 1004-0135  
Expires: March 31, 1993

SUNDRY NOTICES AND REPORTS ON WELLS

Do not use this form for proposals to drill or to deepen or reentry to a different reservoir.  
Use "APPLICATION FOR PERMIT—" for such proposals

SUBMIT IN TRIPLICATE

1. Type of Well

☐ Oil Well ☒ Gas Well ☐ Other

2. Name of Operator

SG Interests I, Ltd. Attn: A. M. O'Hare

3. Address and Telephone No.

PO Box 421, Blanco NM 87412-0421 (505) 325-5599

4. Location of Well (Footage, Sec., T., R., M., or Survey Description)

980' FNL, 1835' FEL, T 28 N, R 8 W

5. Lease Designation and Serial No.

NM012202

6. If Indian, Allottee or Tribe Name

7. If Unit or CA, Agreement Designation

8. Well Name and No.

Federal 28-8-33 #1

9. API Well No.

30-045-28923

10. Field and Pool, or Exploratory Area

Basin Fruitland Coal

11. County or Parish, State

San Juan County, NM

12. CHECK APPROPRIATE BOX(s) TO INDICATE NATURE OF NOTICE, REPORT, OR OTHER DATA

TYPE OF SUBMISSION

- ☒ Notice of Intent  
☐ Subsequent Report  
☐ Final Abandonment Notice

TYPE OF ACTION

- ☐ Abandonment  
☐ Recompletion  
☐ Plugging Back  
☐ Casing Repair  
☐ Altering Casing  
☐ Other

- ☐ Change of Plans  
☒ New Construction  
☐ Non-Routine Fracturing  
☐ Water Shut-Off  
☐ Conversion to Inject on  
☐ Dispose Water

(Note: Report results of multiple completion on Well Completion or Recompletion Report and Log form.)

13. Describe Proposed or Completed Operations (Clearly state all pertinent details, and give pertinent dates, including estimated date of starting any proposed work. If well is directionally drilled, give subsurface locations and measured and true vertical depths for all markers and zones pertinent to this work.)\*

SG Interests I, Ltd., proposes to construct the metering facilities and the pipeline to connect the above described well to such facilities, as described in the attached diagram. The pipeline will be constructed of 2", schedule 40 pipe, and buried a minimum of 36" below the surface.

If there are any questions please contact A. M. O'Hare at (505) 325-5599.

RECEIVED  
MAY 3 1993  
OIL CON. DI.  
DIST. 3

RECEIVED  
MAY 3 1993  
OIL CON. DI.  
DIST. 3

14. I hereby certify that the foregoing is true and correct

Signed Kevin King Title Agent

Date 04/06/93

(This space for Federal or State office use)

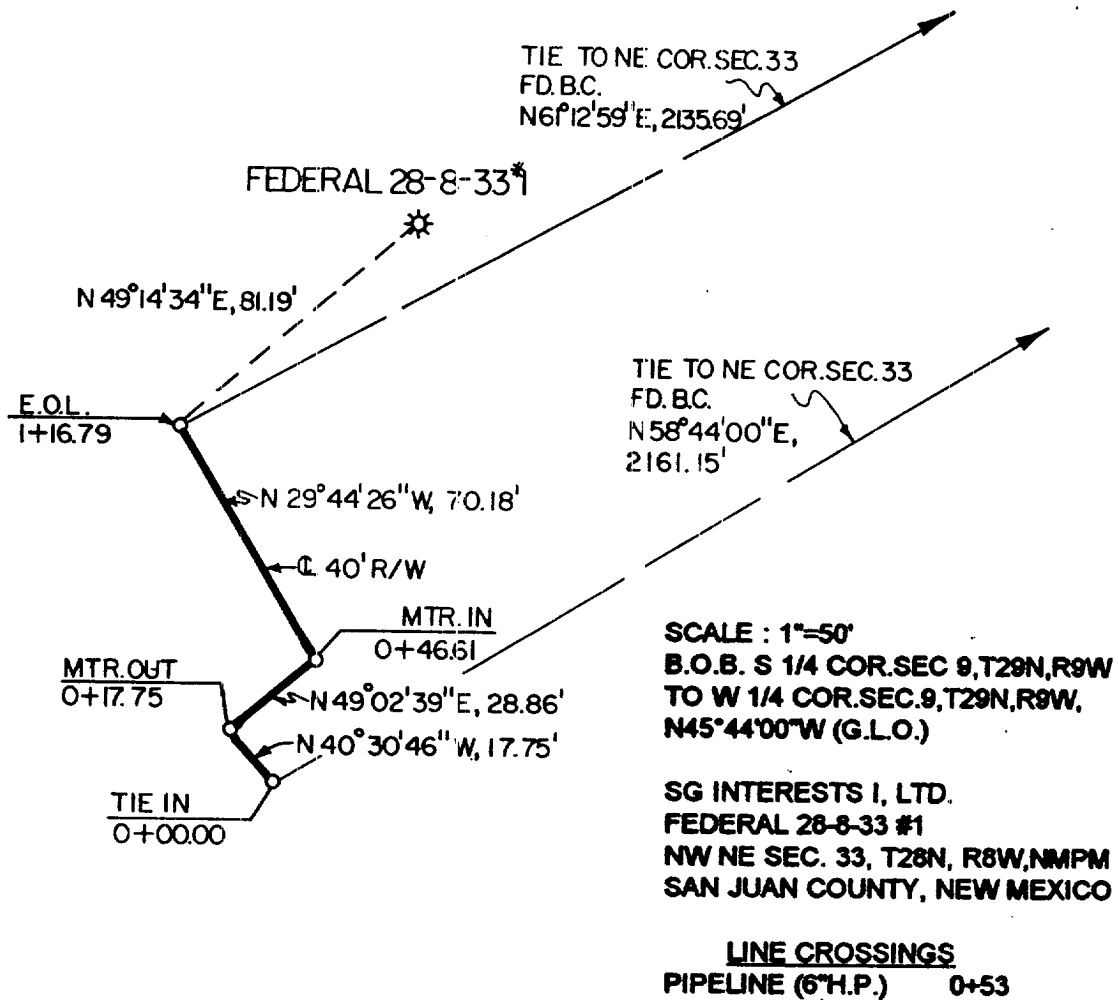
Approved by \_\_\_\_\_ Title \_\_\_\_\_

Date APR 14 1993

DISTRICT MANAGER

Title 18 U.S.C. Section 1001, makes it a crime for any person knowingly and willfully make any false, fictitious or fraudulent statements or representations as to any matter within its jurisdiction.


NMOCB



# CERTIFICATION


I, WILLIAM E. MAHNKE II, DO HEREBY CERTIFY THAT I AM A PROFESSIONAL LAND SURVEYOR DULY REGISTERED UNDER THE LAWS OF THE STATE OF NEW MEXICO, AND THAT I PREPARED THIS PLAT FROM FIELD NOTES OF ACTUAL SURVEYS MADE BY ME, AND THAT THE REPRESENTATIONS HEREON ARE TRUE AND CORRECT TO THE BEST OF MY KNOWLEDGE AND BELIEF.

*William E. Mahnke II*  
**WILLIAM E. MAHNKE II**  
 NEW MEXICO P.L.S. NO. 8466



## PREPARED FOR:

SG INTERESTS I, LTD.  
 P.O. BOX 421  
 BLANCO, N.M. 87412



**POWERS ELEVATION CO., INC.**  
 P.O. BOX 440889  
 AURORA, COLORADO 80044

DRAWN BY: TONY P

DATE: MARCH 30, 1993