

BLM  
158



STATE OF NEW MEXICO

ENERGY, MINERALS AND NATURAL RESOURCES DEPARTMENT

OIL CONSERVATION DIVISION

GARREY CARRUTHERS  
GOVERNOR

POST OFFICE BOX 2088  
STATE LAND OFFICE BUILDING  
SANTA FE, NEW MEXICO 87504  
(505) 827-5800

May 8, 1989

Southland Royalty Co.  
c/o Meridian Oil, Inc.  
2P.O. Box 4289  
Farmington, NM 87499-4289

Attention: Peggy Bradfield


Administrative Order NSL-2653

Dear Ms. Bradfield:

Reference is made to your application of February 27, 1989 on behalf of Southland Royalty Company for a non-standard coal gas well location for your Reid Well No. 705 to be located 1450 feet from the South line and 175 feet from the West line (Unit L) of Section 19, Township 28 North, Range 9 West, NMPM, Basin Fruitland Coal (Gas) Pool, San Juan County, New Mexico. Lots 3 and 4, the E/2 SW/4 and the SE/4 of said Section 19 shall be dedicated to the well forming a standard 302.28-acre gas spacing and proration unit.

By the authority granted me under the provisions of Rule 8 of the Special Rules and Regulations for the Basin-Fruitland Coal (Gas) Pool as promulgated by Division Order No. R-8768, the above-described unorthodox coal gas well location is hereby approved.

Sincerely,

  
William J. LeMay  
Director

WJL/MES/ag

cc: Oil Conservation Division - Aztec  
New Mexico Oil & Gas Engineering Committee - Hobbs  
US Bureau of Land Management - Farmington



STATE OF NEW MEXICO  
ENERGY AND MINERALS DEPARTMENT  
OIL CONSERVATION DIVISION  
AZTEC DISTRICT OFFICE

1000 RIO BRAZOS ROAD  
AZTEC, NEW MEXICO 87410  
(505) 334-6178

OIL CONSERVATION DIVISION  
BOX 2088  
SANTA FE, NEW MEXICO 87501

DATE 3-10-89

RE: Proposed MC \_\_\_\_\_  
Proposed DHC \_\_\_\_\_  
Proposed NSL x \_\_\_\_\_  
Proposed SWD \_\_\_\_\_  
Proposed WFX \_\_\_\_\_  
Proposed PMX \_\_\_\_\_

Gentlemen:

I have examined the application dated 3-2-89  
for the Mission Oil Inc. Reid #705 L-17-28N-7W  
Operator Lease and Well No. Unit, S-T-R

and my recommendations are as follows:

Approved  
\_\_\_\_\_  
\_\_\_\_\_  
\_\_\_\_\_  
\_\_\_\_\_

Yours truly,

E. J. [Signature]

They will have it.

Attn: E. Busch

MERIDIAN OIL

February 25, 1989

Mr. William LeMay  
New Mexico Oil Conservation Division  
Post Office Box 2088  
Santa Fe, New Mexico 87504

Dear Mr. LeMay:

This is a request for administrative approval for an unorthodox gas well location in the Basin Fruitland Coal Pool.

It is intended to locate the Southland Royalty Company's Reid #705 at 1450' from the South line and 175' from the West line of Section 19, T-28-N, R-9-W, San Juan County, New Mexico.

The terrain, location of pipelines and other wells makes this location necessary.

A copy of this application is being submitted to all offset operators by certified mail with a request that they furnish your Santa Fe office with a Waiver of Objection, and return one copy to this office.

Plats showing the proposed well location and the terrain in Section 19, along with an ownership plat, are attached.

Sincerely yours,



Peggy Bradfield

encl.

WAIVER

\_\_\_\_\_ hereby waives objection to Southland Royalty Company's application for an unorthodox location for their Reid #705 as proposed above.

By: \_\_\_\_\_ Date: \_\_\_\_\_

xc: Tenneco Oil Company

**RECEIVED**  
MAR 02 1989  
OIL CON. DIV  
DIST. 3

# SOUTHLAND ROYALTY CO. RECEIVED

Well Name Reid #705, Fruitland Coal

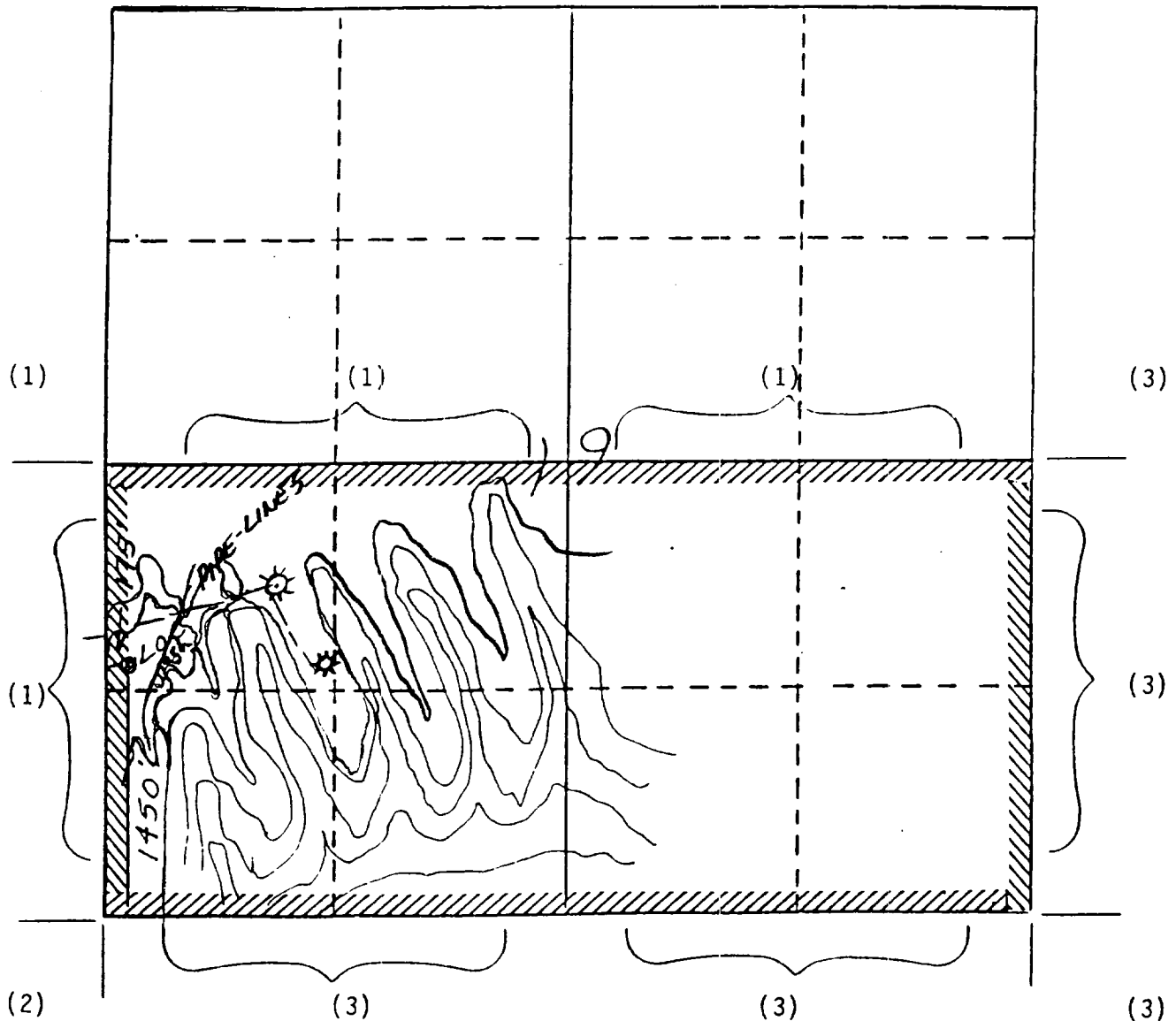
MAR 02 1989

Footage----- 1450' FSL; 175' FWL

**OIL CON. DIV**  
**DIST. 3**

## APPLICATION FOR NON-STANDARD LOCATION

County San Juan State New Mexico Section 19 Township 28N Range 9W



REMARKS: OFFSET OPERATORS:

(1) Southland Royalty Company

(2) Meridian Oil Inc.

(3) Tenneco Oil Company

All distances must be from the outer boundaries of the Section.

Operator <b>Southland Royalty Company</b>		Lease <b>Reid (NM-01772A)</b>		Well No. <b>705</b>
Unit Letter <b>L</b>	Section <b>19</b>	Township <b>28 North</b>	Range <b>9 West</b>	County <b>San Juan</b>
Actual Footage Location of Wells <b>1450</b> feet from the <b>South</b> line and <b>175</b> feet from the <b>West</b> line				
Ground Level Elev. <b>5911'</b>	Producing Formation <b>Fruitland Coal</b>	Pool <b>Basin</b>	Dedicated Acreage: <b>320.00</b>	

1. Outline the acreage dedicated to the subject well by colored pencil or hachure marks on the plat below.
2. If more than one lease is dedicated to the well, outline each and identify the ownership thereof (both as to work interest and royalty).
3. If more than one lease of different ownership is dedicated to the well, have the interests of all owners been consolidated by communitization, unitization, force-pooling, etc?

☐ Yes ☐ No If answer is "yes," type of consolidation \_\_\_\_\_

If answer is "no," list the owners and tract descriptions which have actually been consolidated. (Use reverse side of this form if necessary.) \_\_\_\_\_

No allowable will be assigned to the well until all interests have been consolidated (by communitization, unitization, force-pooling, or otherwise) or until a non-standard unit, eliminating such interests, has been approved by the Division.  
\*Note: Non-standard due to terrain and pipelines.

#### CERTIFICATION

I hereby certify that the information contained herein is true and complete to the best of my knowledge and belief.

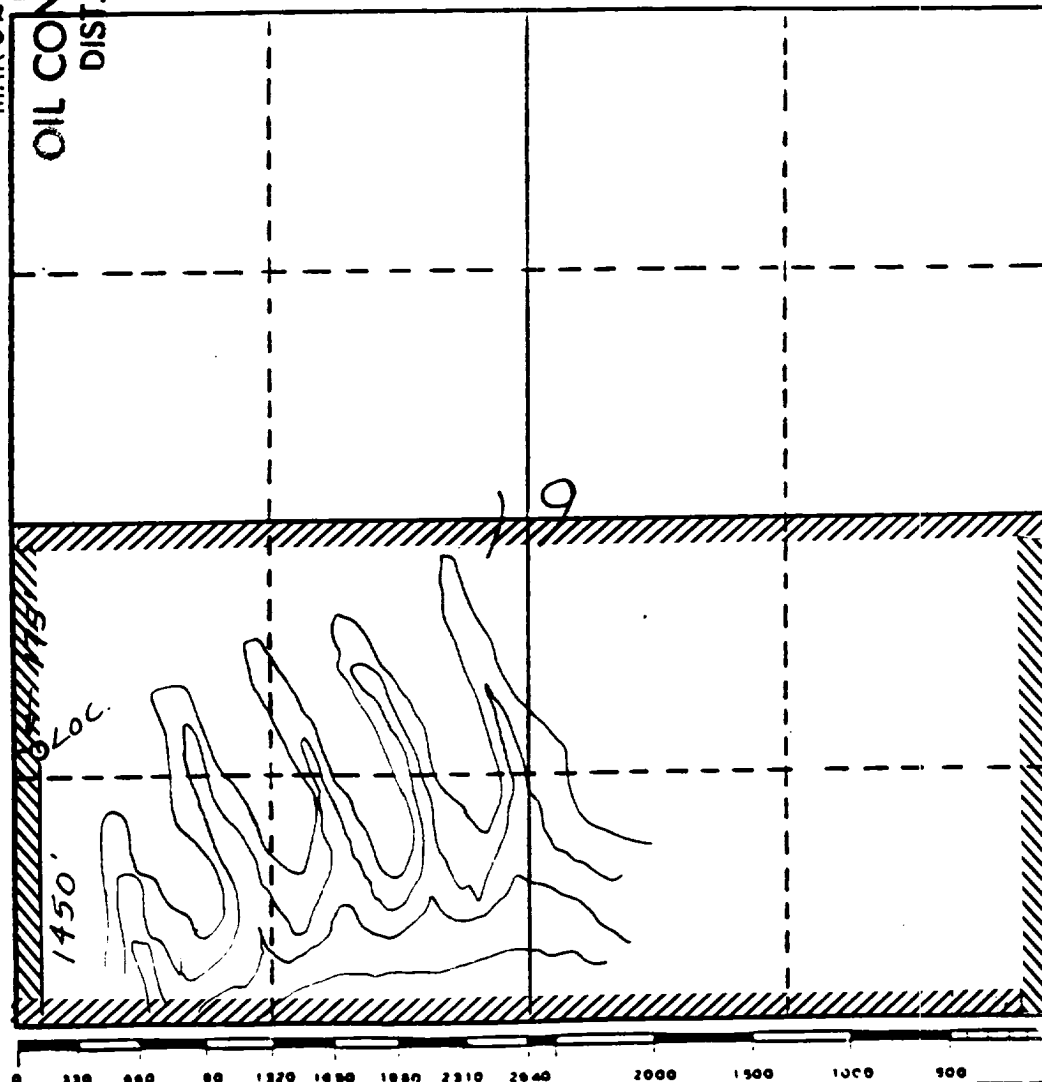
Name  
**Regulatory Affairs**  
Position  
**Southland Royalty Co.**  
Company  
  
Date

I hereby certify that the location shown on this plat was plotted from notes of actual surveys made by me under my supervision, and that the same is true and correct to the best of my knowledge and belief.

Date Surveyed  
**11/27/88**  
Registered Professional Engineer and/or Land Surveyor

**Neale C. Edward**

Certificate No. **6857**



RECEIVED

MAR 03 1989

T-28-N  
R-9-W

570

Canyon

Canyon

MAIN CANAL

IRRIGATION PROJECT

NAVARO INDIAN

25

30

29

24

19

20

18

17

13

9

8

5308

5342

5942

5900

5223

5178

IRRIGATION PROJECT

NAVARO INDIAN

29

30

25

20

19

24

18

17

13

9

8

5308

5342

5942

5900

5223

5178

IRRIGATION PROJECT

NAVARO INDIAN

29

30

25