

Form 9-381a
(Feb. 1951)

(SUBMIT IN TRIPLICATE)

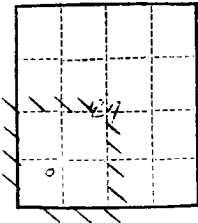
UNITED STATES
DEPARTMENT OF THE INTERIOR
GEOLOGICAL SURVEY

Land Office Albuquerque

Lease No. 71385

Unit 1

30-242-07122



SUNDRY NOTICES AND REPORTS ON WELLS

RECEIVED

NOTICE OF INTENTION TO DRILL	SUBSEQUENT REPORT OF WATER SHUT-OFF
NOTICE OF INTENTION TO CHANGE PLANS	SUBSEQUENT REPORT OF SHOOTING OR ACIDIZING
NOTICE OF INTENTION TO TEST WATER SHUT-OFF	SUBSEQUENT REPORT OF ALTERING CASING
NOTICE OF INTENTION TO RE-DRILL OR REPAIR WELL	SUBSEQUENT REPORT OF RE-DRILLING OR REPAIR
NOTICE OF INTENTION TO SHOOT OR ACIDIZE	SUBSEQUENT REPORT OF ABANDONMENT
NOTICE OF INTENTION TO PULL OR ALTER CASING	SUPPLEMENTARY WELL HISTORY
NOTICE OF INTENTION TO ABANDON WELL	

(INDICATE ABOVE BY CHECK MARK NATURE OF REPORT, NOTICE, OR OTHER DATA)

May 28, 1958

Well No. 2 is located 351 ft. from N line and 190 ft. from E line of sec. 27

1/4, Section 27 (1/4 Sec. and Sec. No.)
28N (Twp.) 19E (Range) 111W (Meridian)
San Juan County (County or Subdivision) New Mexico (State or Territory)

The elevation of the derrick floor above sea level is 5321 ft.

DETAILS OF WORK

(State names of and expected depths to objective sands; show sizes, weights, and lengths of proposed casings; indicate mudding jobs, cementing points, and all other important proposed work)

Intend to drill well to top of horizon with rotary tools at approximately 6300'.

Objective sands:

At horizon to 4300
Gallup to 5000
Nakota to 6500

Casing program:

13 3/8" 48# csg to 210 ft - cement/200 ft.
7 5/8" 25.1# csg to 4300 - cement/500 ft.
5 7/8" liner from 4300 to PB - cement/200 ft.

I understand that this plan of work must receive approval in writing by the Geological Survey before operations may be commenced.

Company McIntire Oil & Gas Corporation

Address P. O. Box 1627
Denver, Colorado

By W. M. May W. M. May

Title Production Manager

NEW MEXICO OIL CONSERVATION COMMISSION
Well Location and Acreage Dedication Plat

Section A.

Date May 23, 1958

Operator McRAE OIL AND GAS CORPORATION Lease KUTZ FEDERAL
Well No. 2 Unit Letter M Section 27 Township 28 NORTH Range 10 WEST NMFM
Located 880 Feet From THE SOUTH Line, 790 Feet From THE WEST Line
County SAN JUAN G. L. Elevation 5913.0 Dedicated Acreage 160 Acres
Name of Producing Formation DAKOTA Pool _____

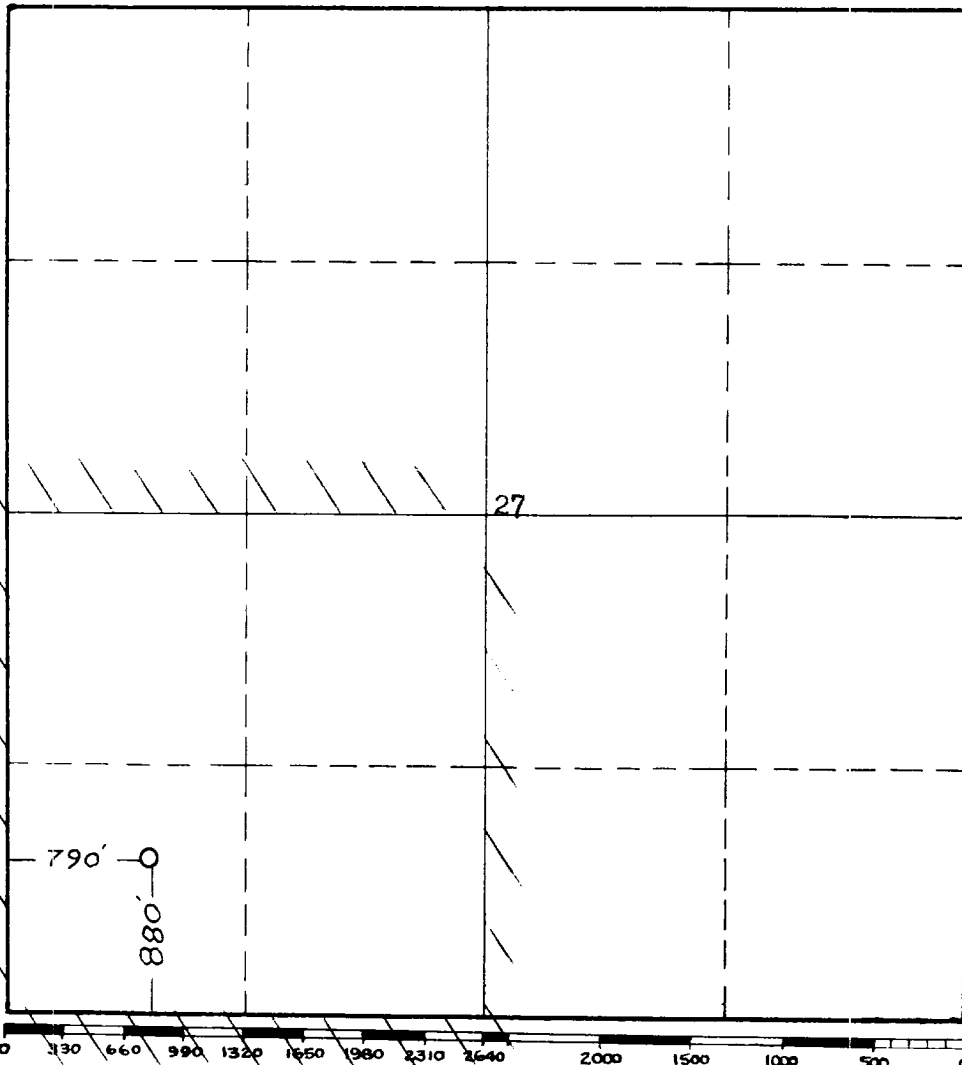
1. Is the Operator the only owner* in the dedicated acreage outlined on the plat below?
Yes x No _____.
2. If the answer to question one is "no," have the interests of all the owners been consolidated by communitization agreement or otherwise? Yes _____ No _____. If answer is "yes," Type of Consolidation _____
3. If the answer to question two is "no," list all the owners and their respective interests below:
REF. GLO Plat dated: 19 July 1915

Owner

Land Description

_____	_____
_____	_____
_____	_____

Section B



This is to certify that the information in Section A above is true and complete to the best of my knowledge and belief.

McRae Oil & Gas Corporation
(Operator)

E. B. Mays, Prod. Manager
(Representative)

P. O. Box 1527, Denver, Colo.
Address

This is to certify that the well location shown on the plat in Section B was plotted from field notes of actual surveys made by me or under my supervision and that the same is true and correct to the best of my knowledge and belief.

Date Surveyed 20 May 1958

James P. Leese
(Registered Professional
Engineer and/or Land Surveyor.)

JAMES P. LEESE

Certificate No. 1463

(See instructions for completing this form on the reverse side)

INSTRUCTIONS FOR COMPLETION:

1. Operator shall furnish and certify to the information called for in Section A.
2. Operator shall outline the dedicated acreage for both oil and gas wells on the plat in Section B.
3. A registered professional engineer or land surveyor registered in the State of New Mexico or approved by the Commission shall show on the plat the location of the well and certify this information in the space provided.
4. All distances shown on the plat must be from the outer boundaries of Section.
5. If additional space is needed for listing owners and their respective interests as required in question 3, Section A, please use space below

* "Owner" means the person who has the right to drill into and to produce from any pool and to appropriate the production either for himself or for himself and another. (65-3-29 (e) NMSA 1953 Comp.)

NEW MEXICO OIL CONSERVATION COMMISSION
Well Location and Acreage Dedication Plat

Section A.

Date May 23, 1958

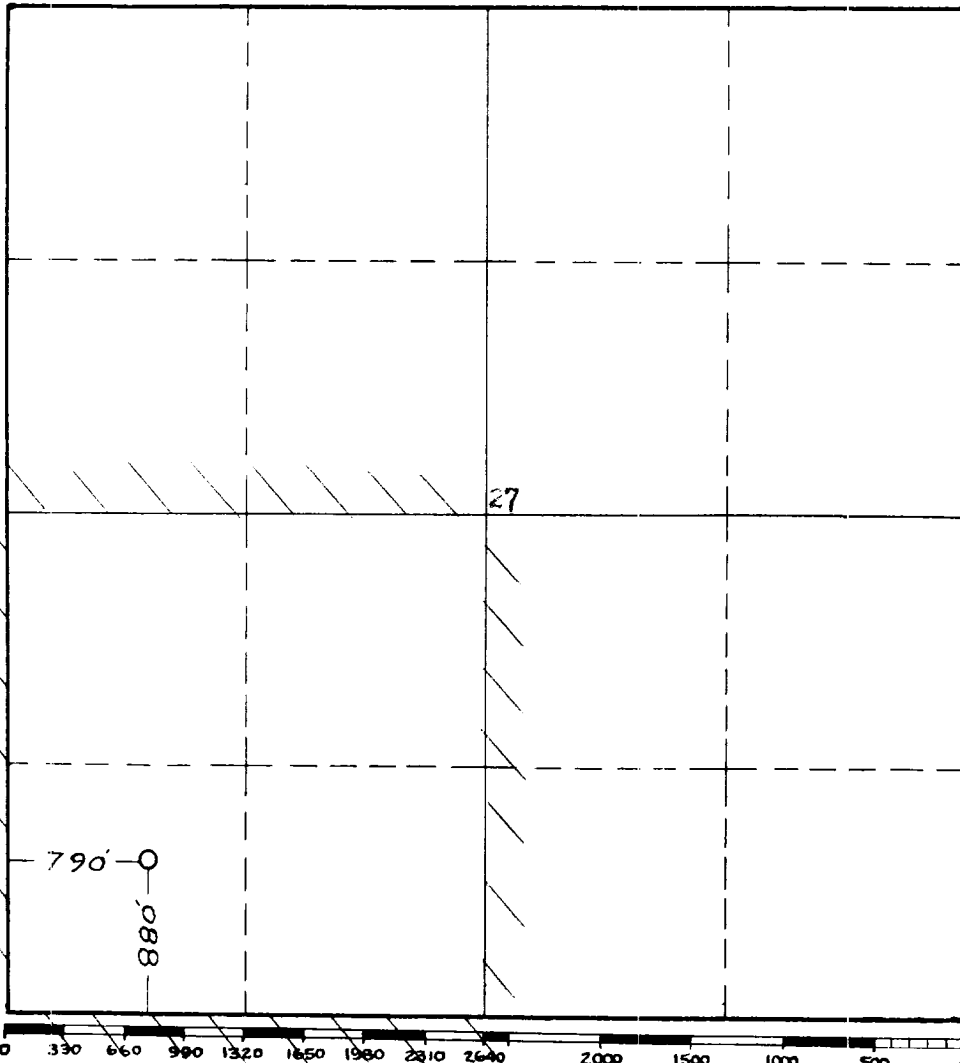
Operator McRAE OIL AND GAS CORPORATION Lease KUTZ FEDERAL
Well No. 2 Unit Letter M Section 27 Township 28 NORTH Range 10 WEST NMPM
Located 830 Feet From THE SOUTH Line, 790 Feet From THE WEST Line
County SAN JUAN G. L. Elevation 5913.0 Dedicated Acreage 160 Acres
Name of Producing Formation DAKOTA Pool _____

1. Is the Operator the only owner* in the dedicated acreage outlined on the plat below?
Yes x No _____.
2. If the answer to question one is "no," have the interests of all the owners been consolidated by communitization agreement or otherwise? Yes _____ No _____. If answer is "yes," Type of Consolidation _____
3. If the answer to question two is "no," list all the owners and their respective interests below:
REF. GLO Plat dated: 19 July 1915

Owner

Land Description

Section B



This is to certify that the information in Section A above is true and complete to the best of my knowledge and belief.

McRae Oil & Gas Corporation
(Operator)

E. B. Lays, Genl. Manager
(Representative)

P. O. Box 1527, Denver, Colo.
Address

This is to certify that the well location shown on the plat in Section B was plotted from field notes of actual surveys made by me or under my supervision and that the same is true and correct to the best of my knowledge and belief.

Date Surveyed 20 May 1958

James P. Leese
Registered Professional
Engineer and/or Land Surveyor.
JAMES P. LESEE

Certificate No. 1463

(See instructions for completing this form on the reverse side)

INSTRUCTIONS FOR COMPLETION:

1. Operator shall furnish and certify to the information called for in Section A.
2. Operator shall outline the dedicated acreage for both oil and gas wells on the plat in Section B.
3. A registered professional engineer or land surveyor registered in the State of New Mexico or approved by the Commission shall show on the plat the location of the well and certify this information in the space provided.
4. All distances shown on the plat must be from the outer boundaries of Section.
5. If additional space is needed for listing owners and their respective interests as required in question 3, Section A, please use space below

* "Owner" means the person who has the right to drill into and to produce from any pool and to appropriate the production either for himself or for himself and another. (65-3-29 (e) NMSA 1953 Comp.)