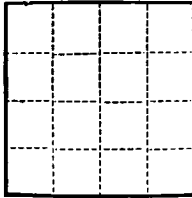


(SUBMIT IN TRIPLICATE)

Land Office **Santa Fe**

Lease No. **077106**

Unit **Lacey "B"**



DEPARTMENT OF THE INTERIOR
GEOLOGICAL SURVEY

APPROVED

APR 4 1961

*Indo. C. Fair 5-
KRAH*

1961

SUNDRY NOTICES AND REPORTS ON WELLS

NOTICE OF INTENTION TO DRILL	<input checked="" type="checkbox"/>	SUBSEQUENT REPORT OF WATER SHUT-OFF	
NOTICE OF INTENTION TO CHANGE PLANS		SUBSEQUENT REPORT OF SHOOTING OR ACIDIZING	
NOTICE OF INTENTION TO TEST WATER SHUT-OFF		SUBSEQUENT REPORT OF ALTERING CASING	
NOTICE OF INTENTION TO RE-DRILL OR REPAIR WELL		SUBSEQUENT REPORT OF RE-DRILLING OR REPAIR	
NOTICE OF INTENTION TO SHOOT OR ACIDIZE		SUBSEQUENT REPORT OF ABANDONMENT	
NOTICE OF INTENTION TO PULL OR ALTER CASING		SUPPLEMENTARY WELL HISTORY	
NOTICE OF INTENTION TO ABANDON WELL			

(INDICATE ABOVE BY CHECK MARK NATURE OF REPORT, NOTICE, OR OTHER DATA)

April 3, 1961

Well No. **14** is located **790** ft. from **N** line and **990** ft. from **E** line of sec. **30**
NE Section 30 **28-N** **9-W** **N.M.P.M.**
 (1/4 Sec. and Sec. No.) (Twp.) (Range) (Meridian)
Basin Dakota **San Juan** **New Mexico**
 (Field) (County or Subdivision) (State or Territory)

The elevation of the derrick floor above sea level is **5945** ft.

DETAILS OF WORK

(State names of and expected depths to objective sands; show sizes, weights, and lengths of proposed casings; indicate mudlogging jobs, cementing points, and all other important proposed work)

It is intended to drill a well thru the Dakota formation using rotary tools and to perforate and water fracture possible producing zones. Est. T.D. 6687'.

Casing Program:

9 5/8" surface @ 280' with 300 sks circulated to surface.
 4 1/2" @ 6687' with 2 stage tool @ 4575. Cement 1st stage with 290 sks. cement. Cemented 2nd stage with 650 sks. cement.

The N/2 of Section 30 is dedicated to this well.


I understand that this plan of work must receive approval in writing by the Geological Survey before operations may be commenced.

Company **El Paso Natural Gas Company**

Address **Box 990, Farmington, New Mexico**

By **Original Signed D. W. Meehan**

Title **Petroleum Engineer**



NEW MEXICO OIL CONSERVATION COMMISSION

Well Location and Acreage Declaration Plat

Section A.

Date **March 24, 1961**

Operator **EL PASO NATURAL GAS COMPANY** Lease **LACKEY "B"** SF **077106**
 Well No. **14** Unit No. **A** Section **30** Township **28-N** Range **9-W**
 Loc. No. **790** Block No. **NORTH** 990 Meridian **EAST**
 County **SAN JUAN** T. 1. Elevation **5935** Dist. to A.C. **302.62**
 Name of Producing Formation **DAKOTA** P. **Basin DAKOTA**

1. Is the Operator the only owner in the delineated acreage containing the particular well?
 Yes ☒ No
2. If the answer to question one is "No", have the interests of all the owners been made a part of a written agreement or otherwise? Yes No If answer is "No", the parties to the agreement are:
3. If the answer to question two is "No", list all the owners and their respective shares in the acreage:
 Owner: Location:



Section B.


This is to certify that the plat shown in Section A above is true and correct to the best of my knowledge and belief.

El Paso Natural Gas Company

Operator
 Original Signed **D. W. Meehan**
 Representative

Box 990

Witness:
Farmington, New Mexico



Scale 1 inch equals 1 mile

This is to certify that the lease plat was prepared in accordance with the provisions of the New Mexico Oil Conservation Commission Act, Chapter 10, Section 1, and that the same is a true and correct copy of the original as filed with the Commission.

March 22, 1961

David Q. Nielsen
 Secretary

(Seal)

Farmington, New Mexico