

UNITED STATES  
DEPARTMENT OF THE INTERIOR  
BUREAU OF LAND MANAGEMENT

Sundry Notices and Reports on Wells

1. Type of Well  
GAS

2. Name of Operator

**BURLINGTON  
RESOURCES**

OIL & GAS COMPANY

3. Address & Phone No. of Operator

PO Box 4289, Farmington, NM 87499 (505) 325-9700

4. Location of Well, Footage, Sec., T, R, M

890' FSL, 990' FWL, Sec. 22, T-28-N, R-9-W, NMPM

5. Lease Number  
NMSF-077107A

6. If Indian, All. or  
Tribe Name

7. Unit Agreement Name

8. Well Name & Number  
Hancock #3

9. API Well No.  
30-045-07253

10. Field and Pool  
Basin Fruitland Coal/  
Aztec Pictured Cliffs/  
Blanco Mesaverde

11. County and State  
San Juan Co, NM

12. CHECK APPROPRIATE BOX TO INDICATE NATURE OF NOTICE, REPORT, OTHER DATA

Type of Submission

☒ Notice of Intent

☐ Subsequent Report

☐ Final Abandonment

Type of Action

☐ Abandonment

☒ Recompletion

☐ Plugging Back

☐ Casing Repair

☐ Altering Casing

☒ Other - Commingle

☐ Change of Plans

☐ New Construction

☐ Non-Routine Fracturing

☐ Water Shut off

☐ Conversion to Injection

13. Describe Proposed or Completed Operations

It is intended to recomplate the Fruitland Coal formation in the subject well as follows:

Pull tubing. Set a cast iron bridge plug at approximately 3250'. Run a cement bond log across the Fruitland Coal interval. Perforate Fruitland Coal at approximately 3140-3240'. Fracture treat perforations with linear gel and foam in one stage. Flow back and clean up after stimulation. Drill out cast iron bridge plug and clean out well to plug back total depth. Land tubing at approximately 5700'. Return well to production. The well will be commingled. A down hole commingle application will be submitted.

14. I hereby certify that the foregoing is true and correct.

Signed Jim Lovato (BGFTC7) Title Regulatory Supervisor Date 1/8/02  
no

(This space for Federal or State Office use)

APPROVED BY /s/ Jim Lovato Title \_\_\_\_\_ Date JAN 18 2002  
CONDITION OF APPROVAL, if any:

## District I

1625 N. French Dr., Hobbs, NM 83240

## District II

1301 W. Grand Avenue, Artesia, NM 88210

## District III

1000 Rio Brazos Rd., Aztec, NM 87410

## District IV

1220 S. St. Francis Dr., Santa Fe, NM 87505

## State of New Mexico

Energy, Minerals &amp; Natural Resources Department

## OIL CONSERVATION DIVISION

1220 South St. Francis Dr.

Santa Fe, NM 87505

Form C-102

Revised August 15, 2000

Submit to Appropriate District Office

State Lease - 4 Copies

Fee Lease - 3 Copies

☐ AMENDED REPORT

## WELL LOCATION AND ACREAGE DEDICATION PLAT

<sup>1</sup> API Number 30-045-07253	<sup>2</sup> Pool Code 71629/71280/72319	<sup>3</sup> Pool Name Basin Fruitland Coal/Aztec Pictured Cliffs/Blanco Mesaverde
<sup>4</sup> Property Code 7076	<sup>5</sup> Property Name Hancock	<sup>6</sup> Well Number 3
<sup>7</sup> OGRID No. 14538	<sup>8</sup> Operator Name Burlington Resources Oil & Gas Company LP	<sup>9</sup> Elevation 7005' GR

<sup>10</sup> Surface Location




UL or lot no.	Section	Township	Range	Lot Idn	Feet from the	North/South line	Feet from the	East/West line	County
M	22	28N	9W		890'	South	990'	West	San Juan

<sup>11</sup> Bottom Hole Location If Different From Surface

UL or lot no.	Section	Township	Range	Lot Idn	Feet from the	North/South line	Feet from the	East/West line	County

<sup>12</sup> Dedicated Acres FTC - W/320 PC - 160 MV-W - W/320	<sup>13</sup> Joint or Infill	<sup>14</sup> Consolidation Code	<sup>15</sup> Order No.

NO ALLOWABLE WILL BE ASSIGNED TO THIS COMPLETION UNTIL ALL INTERESTS HAVE BEEN CONSOLIDATED OR A NON-STANDARD UNIT HAS BEEN APPROVED BY THE DIVISION

<sup>16</sup> 		<sup>17</sup> OPERATOR CERTIFICATION <i>I hereby certify that the information contained herein is true and complete to the best of my knowledge and belief.</i>  Signature Peggy Cole Printed Name Regulatory Supervisor Title Date 1-14-02
		<sup>18</sup> SURVEYOR CERTIFICATION <i>I hereby certify that the well location shown on this plat was plotted from field notes of actual surveys made by me or under my supervision, and that the same is true and correct to the best of my belief.</i> Date of Survey Signature and Seal of Professional Surveyor:
		Certificate Number