



UNITED STATES
DEPARTMENT OF THE INTERIOR
GEOLOGICAL SURVEY
P. O. Box 965
Farmington, New Mexico

October 10, 1955

Kutz Canon Oil & Gas Company
U.S. National Bank Building
Denver, Colorado

Re: Santa Fe 047039(b)

Gentlemen:

Receipt is acknowledged of your "Notice of Intention to Drill" dated October 5, 1955 covering your well No. 2-H Kutz in SE 1/4 sec. 17, T. 28 N., R. 10 W., N. M. P. M., San Juan County, New Mexico, Zulcher-Kutz pool.

Your proposed work is hereby approved subject to compliance with the provisions of the "Oil and Gas Operating Regulations" revised May 25, 1942, a copy of which will be sent to you on request, and subject to the following conditions:



1. Drilling operations so authorized are subject to the attached sheet for general conditions of approval.
2. Furnish copies of all logs.

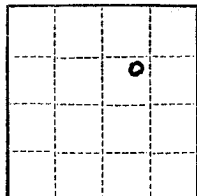
Very truly yours,

(S. S. J.) P. T. McGrath

P. T. McGrath
District Engineer

PTMcGrath:ac





(SUBMIT IN TRIPLICATE)

UNITED STATES
DEPARTMENT OF THE INTERIOR
GEOLOGICAL SURVEY

Budget Bureau 42-R358.3.
Approval expires 12-31-55.
01703961

Land Office

Lease No.

Unit

SUNDRY NOTICES AND REPORTS ON WELLS

NOTICE OF INTENTION TO DRILL.....	SUBSEQUENT REPORT OF WATER SHUT-OFF.....
NOTICE OF INTENTION TO CHANGE PLANS.....	SUBSEQUENT REPORT OF SHOOTING OR ACIDIZING.....
NOTICE OF INTENTION TO TEST WATER SHUT-OFF.....	SUBSEQUENT REPORT OF ALTERING CASING.....
NOTICE OF INTENTION TO RE-DRILL OR REPAIR WELL.....	SUBSEQUENT REPORT OF RE-DRILLING OR REPAIR.....
NOTICE OF INTENTION TO SHOOT OR ACIDIZE.....	SUBSEQUENT REPORT OF ABANDONMENT.....
NOTICE OF INTENTION TO PULL OR ALTER CASING.....	SUPPLEMENTARY WELL HISTORY.....
NOTICE OF INTENTION TO ABANDON WELL.....	

(INDICATE ABOVE BY CHECK MARK NATURE OF REPORT TO BE MADE, OR OTHER DATA)

1146
2-2

1440

X

845

X

179

Well **NB Section 17** located **100** ft. from **N** line and **845** ft. from **E** line of sec.

Fulcher-Kuts Canyon

San Juan

New Mexico.

($\frac{1}{4}$ Sec. and Sec. No.)

(Twp.)

(Range)

(Meridian)

(Field)


(County or Subdivision)

(State or Territory)

The elevation of the derrick floor above sea level is ft.

DETAILS OF WORK

(State) **Placed 1 1/2 inch sand well, 100 ft. from N line and 845 ft. from E line of sec. 17, T2S, R14E, S17E, Sec. 17, T2S, R14E, S17E, San Juan Co., N.M.**
Surface pipe, cemented top to bottom. Drill with rotary to top of PC Sand and set 3/4 inch, 14 lb J55 Casing cement with 100 sacks. Drill thru PC sand with cable tools. Sand-free with 10,000 gallons oil and 10,000 lbs sand. Run 1" tubing to complete. Smith Drilling Co., contractors.



KUTZ CANON OIL & GAS CO.

I understand that this plan of work must receive approval in writing by the Geological Survey before operations may be commenced.

Company **U. S. National Bank Bldg.**
Denver, Colo.

Address

By *[Signature]*

Title **Secretary.**

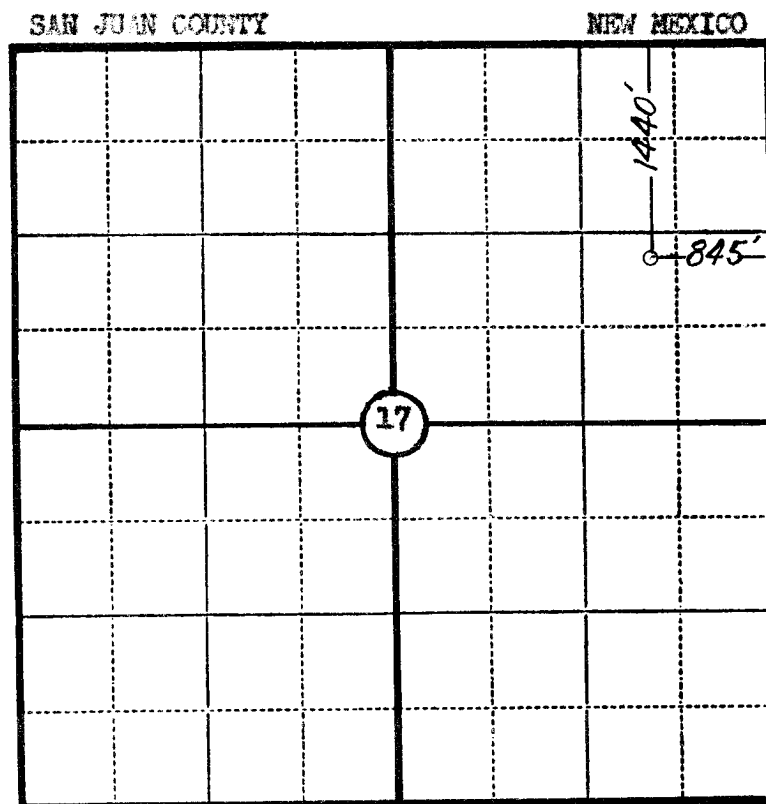
Company KUTZ CANYON OIL AND GAS COMPANY

Lease S.F. 047039 - B Well No. Z-H.

Sec. 17, T. 28 N., R. 10 W., N.M.P.M.

Location 1440' FROM THE NORTH LINE AND 845' FROM THE EAST LINE.

Elevation 5823.3 UNGRADED GROUND.



Scale—4 inches equal 1 mile.

This is to certify that the above plat was prepared from field notes of actual surveys made by me or under my supervision and that the same are true and correct to the best of my knowledge and belief.

Seal:

James P. Leese

Registered Land Surveyor.

James P. Leese

N. Mex. Reg. No. 1463

Surveyed 26 September, 1955

SAN JUAN ENGINEERING COMPANY, FARMINGTON, N. M.

