

NEW MEXICO OIL CONSERVATION COMMISSION

Well Location and Acreage Dedication Plat

Section A.

Date August 23, 1960

Operator Astec Oil and Gas Company Lease 1470  
Well No. 19-B Unit Letter B Section 18 Township 26N Range 9N Meridian 10W  
Located 1030 Feet From North Line, 1470 Feet From East Line  
County San Juan G. L. Elevation 5750 Dedicated Acreage 300.00 Acres  
Name of Producing Formation Dakota Pool Angel Peak Extension


1. Is the Operator the only owner\* in the dedicated acreage outlined on the plat below?  
Yes XX No
2. If the answer to question one is "no," have the interests of all the owners been consolidated by communitization agreement or otherwise? Yes        No       . If answer is "yes,"  
Type of Consolidation
3. If the answer to question two is "no," list all the owners and their respective interests below:

Owner

Land Description

\_\_\_\_\_  
\_\_\_\_\_  
\_\_\_\_\_


\_\_\_\_\_  
\_\_\_\_\_  
\_\_\_\_\_



Section. B

2324'

2640'



This is to certify that the information in Section A above is true and complete to the best of my knowledge and belief.

Astec Oil and Gas Company  
(Operator)

ORIGINAL SIGNED BY JOE C. SALMON  
(Representative)


Dresser 570, Farmington, N.M.

This well location on the plat was located from        survey under my supervision and to the best of my knowledge and belief.

Date Surveyed Aug. 24, 1960

Ernest V. Echobawk  
Registered Land Surveyor.

Certificate No. 1545



		0

(SUBMIT IN TRIPLICATE)

UNITED STATES  
DEPARTMENT OF THE INTERIOR  
GEOLOGICAL SURVEY

Land Office **Santa Fe**  
Lease No. **SF - 01772 A**  
Unit **Reid**

SUNDRY NOTICES AND REPORTS ON WELLS

NOTICE OF INTENTION TO DRILL.....	SUBSEQUENT REPORT OF WATER SHUT-OFF.....	<input checked="" type="checkbox"/>
NOTICE OF INTENTION TO CHANGE PLANS.....	SUBSEQUENT REPORT OF SHOOTING OR ACIDIZING.....	
NOTICE OF INTENTION TO TEST WATER SHUT-OFF.....	SUBSEQUENT REPORT OF ALTERING CASING.....	
NOTICE OF INTENTION TO RE-DRILL OR REPAIR WELL.....	SUBSEQUENT REPORT OF RE-DRILLING OR REPAIR.....	
NOTICE OF INTENTION TO SHOOT OR ACIDIZE.....	SUBSEQUENT REPORT OF ABANDONMENT.....	
NOTICE OF INTENTION TO PULL OR ALTER CASING.....	SUPPLEMENTARY WELL HISTORY.....	
NOTICE OF INTENTION TO ABANDON WELL.....		

(INDICATE ABOVE BY CHECK MARK NATURE OF REPORT, NOTICE, OR OTHER DATA)

October 26, 1960

**Reid**

Well No. **19-D** is located **1030** ft. from **[N]** line and **1470** ft. from **[E]** line of sec. **18**

**NE 1/4 Section 18** **T-18N** **R-9W** **N.M.P.M.**  
(1/4 Sec. and Sec. No.) (Twp.) (Range) (Meridian)

**Angel Peak Extension** **San Juan** **New Mexico**  
(Field) (County or Subdivision) (State or Territory)

The elevation of the derrick floor above sea level is **5790** ft. **G.L.**

DETAILS OF WORK

(State names of and expected depths to objective sands; show sizes, weights, and lengths of proposed casings; indicate mudding jobs, cementing points, and all other important proposed work)

Total depth - 6632'  
 Run logs: top of Pictured Cliffs - 2245', Gallup - 5380', Dakota - 6486'  
 Perforated from 6432-42, 6486-6516, 6588-98, with 1/2 shots per foot  
 Set 206 jts., 6640' of 1/2" casing, landed at 6630' with 100 sacks cement  
 D.V. tool - 2167'  
 Cemented 2nd stage with 100 sacks cement  
 Set bridge plug at 6635'  
 Swabbed hole dry  
 Tested 2 hours with 500# pressure  
 Pipe Okay.

I understand that this plan of work must receive approval in writing by the Geological Survey before operations may be commenced.

Company **Antec Oil and Gas Company**

Address **Denver # 570**

**Farlington, New Mex.**

ORIGINAL SIGNED BY JOE C. SALMON

By **Joe C. Salmon**

Title **District Superintendent**

