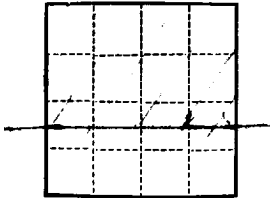


(SUBMIT IN TRIPLICATE)

UNITED STATES
DEPARTMENT OF THE INTERIOR
GEOLOGICAL SURVEY

Land Office Santa Fe
Lease No. SF 047017 b
Unit "P"



SUNDRY NOTICES AND REPORTS ON WELLS

NOTICE OF INTENTION TO DRILL.....	<input checked="" type="checkbox"/>	SUBSEQUENT REPORT OF WATER SHUT-OFF.....
NOTICE OF INTENTION TO CHANGE PLANS.....		SUBSEQUENT REPORT OF SHOOTING OR ACIDIZING.....
NOTICE OF INTENTION TO TEST WATER SHUT-OFF.....		SUBSEQUENT REPORT OF ALTERING CASING.....
NOTICE OF INTENTION TO RE-DRILL OR REPAIR WELL.....		SUBSEQUENT REPORT OF RE-DRILLING OR REPAIR.....
NOTICE OF INTENTION TO SHOOT OR ACIDIZE.....		SUBSEQUENT REPORT OF ABANDONMENT.....
NOTICE OF INTENTION TO PULL OR ALTER CASING.....		SUPPLEMENTARY WELL HISTORY.....
NOTICE OF INTENTION TO ABANDON WELL.....		

(INDICATE ABOVE BY CHECK MARK NATURE OF REPORT, NOTICE, OR OTHER DATA)

August 25, 1959

Well No. 21/ is located 840 ft. from [N] line and 990 ft. from [E] line of sec. 12/fractional
E/2 Fractional 12 28N 11W N.M.P.M.
(1/4 Sec. and Sec. No.) (Twp.) (Range) (Meridian)
Undesignated San Juan New Mexico
(Field) (County or Subdivision) (State or Territory)

The elevation of the derrick floor above sea level is 5748 ft.


DETAILS OF WORK

(State names of and expected depths to objective sands; show sizes, weights, and lengths of proposed casings; indicate mudding jobs, cementing points, and all other important proposed work)

Objective sand is the Dakota formation anticipated at approximately 6260'.

Proposed casing program: 300' 10-3/4" csg. cemented to surface.
6560' 5 1/2" csg. cemented w/200 sx.

Rotary tools will be used to TD and the well will be sand-fracked in an attempt to stimulate production.



I understand that this plan of work must receive approval in writing by the Geological Survey before operations may be commenced.

Company ANGELS PEAK OIL COMPANY

Address P. O. Box 815
Farmington, New Mexico

By Oran L. Haseltine
Title Drilling Superintendent

NEW MEXICO OIL CONSERVATION COMMISSION
Well Location and Acreage Dedication Plat

Section A.


Date August 21, 1959

Operator Angels Peak Oil Company
Southern Union Gas Company Lease Angels Peak SF 0470176
Well No. 21 Unit Letter P Section Partial 12 Township 28 North Range 11 West N.M.P.M.
Located 840 Feet From North Line, 990 Feet From East Line
County San Juan G. L. Elevation 5738 Dedicated Acreage 254.08 Acres
Name of Producing Formation Dakota Pool Wildcat

1. Is the Operator the only owner* in the dedicated acreage outlined on the plat below?
Yes X No
2. If the answer to question one is "no," have the interests of all the owners been consolidated by communitization agreement or otherwise? Yes No . If answer is "yes," Type of Consolidation
3. If the answer to question two is "no," list all the owners and their respective interests below:

Owner

Land Description



Section B

Note: The northern portion of this section has not existed since a resurvey of the 7th parallel North. The survey plat indicated a total of 254.08 acres remaining in this section.

This is to certify that the information in Section A above is true and complete to the best of my knowledge and belief.

ANGELS PEAK OIL COMPANY

(Operator)
Gran L. Haseltine, Drlg. Supt.
(Representative)

P. O. Box 815, Farmington, N.M.
Address

This is to certify that the well location shown on the plat in Section B was plotted from field notes of actual surveys made by me or under my supervision and that the same is true and correct to the best of my knowledge and belief.

Date Surveyed August 21, 1959

C. L. Totat
Registered Professional
Engineer and/or Land Surveyor.

Certificate No. 81

