

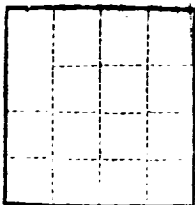
(SUBMIT IN TRIPLICATE)

UNITED STATES  
DEPARTMENT OF THE INTERIOR  
GEOLOGICAL SURVEY

Land Office **Santa Fe**

Lease No. **077106**

Unit



SUNDRY NOTICES AND REPORTS ON WELLS

NOTICE OF INTENTION TO DRILL	<input checked="" type="checkbox"/>	SUBSEQUENT REPORT OF WATER SHUT-OFF
NOTICE OF INTENTION TO CHANGE PLANS		SUBSEQUENT REPORT OF SHOOTING OR ACIDIZING
NOTICE OF INTENTION TO TEST WATER SHUT-OFF		SUBSEQUENT REPORT OF ALTERING CASING
NOTICE OF INTENTION TO RE-DRILL OR REPAIR WELL		SUBSEQUENT REPORT OF RE-DRILLING OR REPAIR
NOTICE OF INTENTION TO SHOOT OR ACIDIZE		SUBSEQUENT REPORT OF ABANDONMENT
NOTICE OF INTENTION TO PULL OR ALTER CASING		SUPPLEMENTARY WELL HISTORY
NOTICE OF INTENTION TO ABANDON WELL		

INDICATE ABOVE BY CHECK MARK NATURE OF REPORT, NOTICE, OR OTHER DATA

June 8, 1962

Lackey "B"  
Well No. **18** is located **830** ft. from **[N]** line and **790** ft. from **[W]** line of sec. **30**.  
NW/4 Sec. **30** **28N** **9W** **N.M.P.M.**  
(1/4 Sec. and Sec. No.) (Twp.) (Range) (Meridian)  
**Aztec Pictured Cliffs** **San Juan** **New Mexico**  
(Pink) (County or Subdivision) (State or Territory)

The elevation of the derrick floor above sea level is **6095** ft.

DETAILS OF WORK

(State names of and expected depths to objective sands; show sizes, weights, and lengths of proposed casings; indicate mudlogging jobs, cementing points, and all other important proposed work)

It is intended to drill a well with rotary tools thru the Pictured Cliffs formation. Possible producing zones will be perforated and fractured. Est. T. D. 2318'.

Casing Program:

8 5/8" set at 120' w/120 sacks of cement circulated to surface.  
2 7/8" set at 2318' w/115 sacks of cement to cover 100' above Fruitland.

The NW/4 of Section 30 is dedicated to this well.

I understand that this plan of work must receive approval in writing by the Geological Survey before operations may be commenced.

Company **El Paso Natural Gas Company**

Address **Box 990**

**Farmington, New Mexico**

By **N. W. Meehan**

Title **Petroleum Engineer**



## NEW MEXICO OIL CONSERVATION COMMISSION


## Well Location and Acreage Dedication Plat

Section A.

Date **JUNE 1, 1962**

Operator **EL PASO NATURAL GAS COMPANY** Lease **LACKEY "B"** **SF077106**  
 Well No. **18** Unit Letter **D** Section **30** Township **28-N** Range **9-W** NMPM  
 Located **830** Feet From **NORTH** Line, **790** Feet From **WEST** Line  
 County **SAN JUAN** G. L. Elevation **6085** Dedicated Acreage **142.62** Acres  
 Name of Producing Formation **PICTURED CLIFFS** Pool **AZTEC** **P.C.**

1. Is the Operator the only owner in the dedicated acreage outlined on the plat below?  
 Yes ☒ No ☐
2. If the answer to question one is "no", have the interests of all the owners been consolidated by communitization agreement or otherwise? Yes ☐ No ☐ If answer is "yes", Type of Consolidation.
3. If the answer to question two is "no", list all the owners and their respective interests below:  
 Owner \_\_\_\_\_

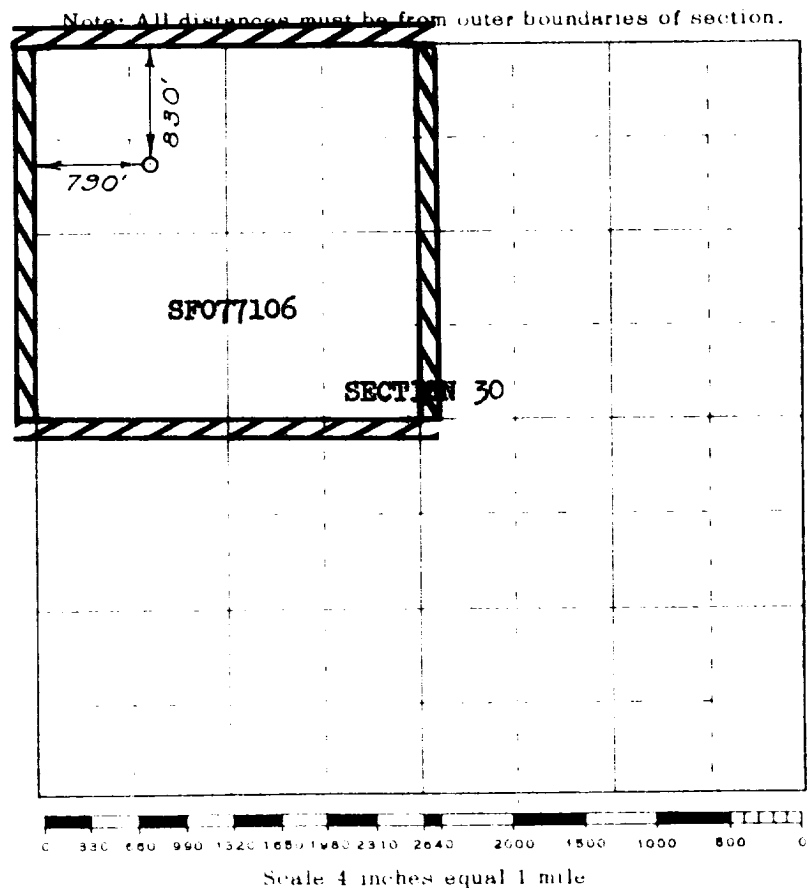


Section B.

This is to certify that the information in Section A above is true and complete to the best of my knowledge and belief.

**El Paso Natural Gas Company**  
 (Operator)  
 Original Signed **D. W. Meehan**  
 (Representative)

**Box 990**  
 (Address)  
**Farmington, New Mexico**



This is to certify that the above plat was prepared from field notes of actual surveys made by me or under my supervision and that the same are true and correct to the best of my knowledge and belief.

(Seal)

Date Surveyed **MAY 15, 1962**

*David A. Vickers*  
 Registered Professional Engineer and/or Land Surveyor

Farmington, New Mexico