

UNITED STATES
DEPARTMENT OF THE INTERIOR
GEOLOGICAL SURVEY

SUNDRY NOTICES AND REPORTS ON WELLS

(Do not use this form for proposals to drill or to deepen or plug back to a different reservoir. Use Form 9-331-C for such proposals.)

1. oil ☐ gas ☒ other
well well

2. NAME OF OPERATOR
Tenneco Oil Company

3. ADDRESS OF OPERATOR
P.O. Box 3249, Englewood, CO 80155

4. LOCATION OF WELL (REPORT LOCATION CLEARLY. See space 17 below.)
AT SURFACE: 790'FNL, 1670'FEL
AT TOP PROD. INTERVAL:
AT TOTAL DEPTH: same

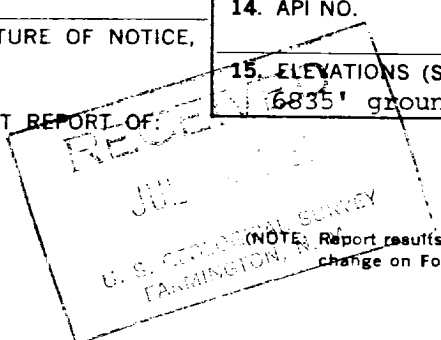
16. CHECK APPROPRIATE BOX TO INDICATE NATURE OF NOTICE, REPORT, OR OTHER DATA

REQUEST FOR APPROVAL TO:

TEST WATER SHUT-OFF ☐
FRACTURE TREAT ☐
SHOOT OR ACIDIZE ☐
REPAIR WELL ☐
PULL OR ALTER CASING ☐
MULTIPLE COMPLETE ☐
CHANGE ZONES ☐
ABANDON* ☐
(other) move location

SUBSEQUENT REPORT OF:

☐
☐
☐
☐
☐
☐
☐
☐
☐
☐



5. LEASE

SF-077107

6. IF INDIAN, ALLOTTEE OR TRIBE NAME

7. UNIT AGREEMENT NAME

8. FARM OR LEASE NAME

Michener

9. WELL NO.

2E

10. FIELD OR WILDCAT NAME

Basin Dakota

11. SEC., T., R., M., OR BLK. AND SURVEY OR AREA

Sec 33, T28N, R9W

12. COUNTY OR PARISH 13. STATE

San Juan

NM

14. API NO.


15. ELEVATIONS (SHOW DF, KDB, AND WD)

6835' ground

(NOTE: Report results of multiple completion or zone change on Form 9-330.)

17. DESCRIBE PROPOSED OR COMPLETED OPERATIONS (Clearly state all pertinent details, and give pertinent dates, including estimated date of starting any proposed work. If well is directionally drilled, give subsurface locations and measured and true vertical depths for all markers and zones pertinent to this work.)*

Due to the proximity of an abandoned well we respectfully request permission to locate this well 150' west of the originally approved location. The new footages, as shown on the attached plat, are 790'FNL, 1820'FEL. The corrected elevation is 6840' ground level. An on-site inspection of the new location was conducted on 6/25/81. All other plans remain unchanged.



Subsurface Safety Valve: Manu. and Type


Set @ _____ Ft.

18. I hereby certify that the foregoing is true and correct

SIGNED R. A. Mishler TITLE Sr. Prod. Analyst DATE June 30, 1981

(This space for Federal or State office use)

APPROVED BY _____ TITLE _____
CONDITIONS OF APPROVAL, IF ANY:



*See Instructions on Reverse Side

NMOCC

ENERGY AND MINERALS DEPARTMENT

Operator TENNECO OIL COMPANY		Lease MICHENER		Well No. 2E
Unit Letter B	Section 33	Township 28N	Range 9W	County San Juan
Actual Footage Location of Well: 790 feet from the North line and 1820 feet from the East line				
Ground Level Elev. 684.0	Producing Formation Dakota	Pool Basin Dakota	Dedicated Acreage: Acres	

1. Outline the acreage dedicated to the subject well by colored pencil or hatchure marks on the plat below.
2. If more than one lease is dedicated to the well, outline each and identify the ownership thereof (both as to working interest and royalty).
3. If more than one lease of different ownership is dedicated to the well, have the interests of all owners been consolidated by communitization, unitization, force-pooling, etc?

☐ Yes ☐ No If answer is "yes," type of consolidation _____

If answer is "no," list the owners and tract descriptions which have actually been consolidated. (Use reverse side of this form if necessary.) _____

No allowable will be assigned to the well until all interests have been consolidated (by communitization, unitization, forced-pooling, or otherwise) or until a non-standard unit, eliminating such interests, has been approved by the Commission.

790'

1820'

Sec.

33

RECEIVED
AUG 19 1981
OIL CON. COM.
DIST. 3

Scale: 1"=1000'

CERTIFICATION

I hereby certify that the information contained herein is true and complete to the best of my knowledge and belief.

A. J. Fisher
Name

Name
R. A. Mishler

Position
Sr. Prod. Analyst

Company
Tenneco Oil Company

Date
June 30, 1981

I hereby certify that the well location shown on this plot was plotted from field notes of actual surveys made by me or under my supervision, and that the same is true and correct to the best of my knowledge and belief.

Date Surveyed
June 17, 1931
Registered Professional Engineer
and Land Surveyor

Fred B. Kerr Jr.

Certificate No. 3950