



Southland Royalty Company

July 6, 1982

Oil Conservation Division
1000 Rio Brazos Road
Aztec, New Mexico 87410

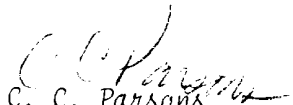
Gentlemen:

The following is the deviation record for Southland Royalty Company's McClanahan #21 well located in Section 13, T28N, R10W, San Juan County, New Mexico.

<u>Depth</u>	<u>Deviation</u>	<u>Depth</u>	<u>Deviation</u>
215'	1/4 deg.	2150'	3/4 deg.
719'	1/4 deg.	2625'	3/4 deg.
1216'	1/4 deg.	2860'	1 deg.
1620'	3/4 deg.	3160'	1-1/4 deg.


Sincerely,

SOUTHLAND ROYALTY COMPANY



C. C. Parsons
District Production Manager

CCP/eg

Attachment



Oil Conservation Division
Page 2
July 6, 1982



STATE OF NEW MEXICO

County of San Juan

The foregoing instrument was acknowledged before me this 6th day of July, 1982, by C. C. Parsons of Southland Royalty Company on behalf of said Company.

NOTARY BOND FILED WITH SECRETARY OF STATE

My Commission Expires: 4-27-85

Esther J. Greeyer
Esther J. Greeyer
Notary Public - NM

