

## APPLICATION FOR MULTIPLE COMPLETION

Union Texas Petroleum Corporation San Juan March 23, 1983  
Operator County Date  
P.O. Box 808, Farmington, NM 87499 Angel Peak "B" 24-E  
Address Lease Well No.  
Location Unit 13 28N 11W  
of Well Section Township Range

All Applicants for multiple completion must complete Items 1 and 2 below.

1. The following facts are submitted:	Upper Zone	Intermediate Zone	Lower Zone
a. Name of Pool and Formation	Wildcat Gallup		Basin Dakota
b. Top and Bottom of Pay Section (Perforations)	5431 - 6051		6300 - 6419
c. Type of production (Oil or Gas)	Oil		Gas
d. Method of Production (Flowing or Artificial Lift)	Flowing		Flowing
e. Daily Production <input type="checkbox"/> Actual <input checked="" type="checkbox"/> Estimated Oil Bbls. 20 Gas MCF 200 Water Bbls. 0		<b>RECEIVED</b> MAR 28 1983 OIL CON. DIST. 3	0 20 0

## 2. The following must be attached:

- Diagrammatic Sketch of the Multiple Completion, showing all casing strings, including diameters and setting depths, centralizers and/or turbolizers and location thereof, quantities used and top of cement, perforated intervals, tubing strings, including diameters and setting depth, location and type of packers and side door phokes, and such other information as may be pertinent.
- Plat showing the location of all wells on applicant's lease, all offset wells on offset leases, and the names and addresses of operators of all leases offsetting applicant's lease.
- Electrical log of the well or other acceptable log with tops and bottoms of producing zones and intervals of perforation indicated thereon. (If such log is not available at the time application is filed it shall be submitted as provided by Rule 112-A.)

I hereby certify that the information above is true and complete to the best of my knowledge and belief.

Signed Kenneth E. Roddy Title Area Production Supt. Date March 23, 1983  
Kenneth E. Roddy  
(This space for State Use)  
Approved By Original Signed by FRANK T. CHAVEZ Title SUPERVISOR DISTRICT # 3 Date MAR 28 1983

NOTE: If the proposed multiple completion will result in an unorthodox well location and/or a non-standard perforation unit in one or more of the producing zones, then separate application for approval of the same should be filed simultaneously with this application.

# UNION TEXAS PETROLEUM CORPORATION

## OFFSET OPERATOR'S PLAT

WELL: Angel Peak "B" #24-E

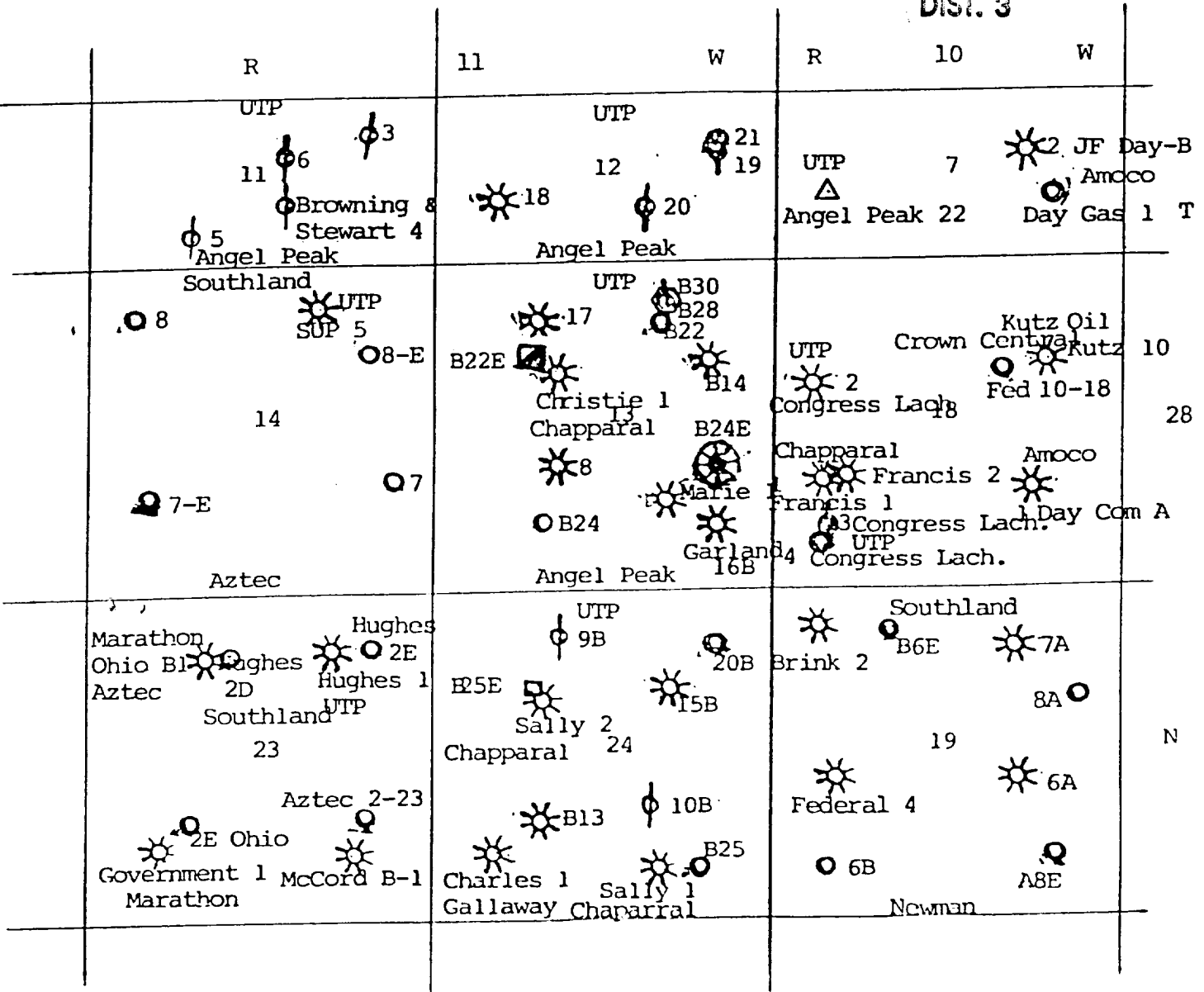
LOCATION: 1680 feet from the South line and 850 feet from the East line of Section 13, Township 28 North, Range 11 West, N.M.P.M., San Juan County, New Mexico.

# RECEIVED

DATE: 1957

## OIL CON. DIV.

### DIST. 3



Proposed Gallup/Dakota Dual Completion



Pictured Cliffs



Dakota



Pictured Cliffs-Chacra



Chacra



Chacra



Plugged and Abandoned



Gallup-Dakota

Union Texas Petroleum Corp.  
Angel Peak "B" No. 24-E  
1680 ft./S; 850 ft./E line  
Sec. 13, T28N, R11W  
San Juan County, New Mexico

13-3/8", 48.00# Csg. set at 280 ft. R.K.B.  
Cemented w/360 cu. ft. Circ to surface.

Top of 7", 23.00# liner set at 5211 ft. K.B.

9-5/8", 40.00# csg. set at 5390 ft. R.K.B.  
Cemented with 2831 cu. ft. in 2 stages.  
Circulated to the surface.

Gallup Perforations:  
5431 - 6051 (89 holes)

2-3/8" E.U.E., 4.70# tbg. set at 5799 ft.  
R.K.B.

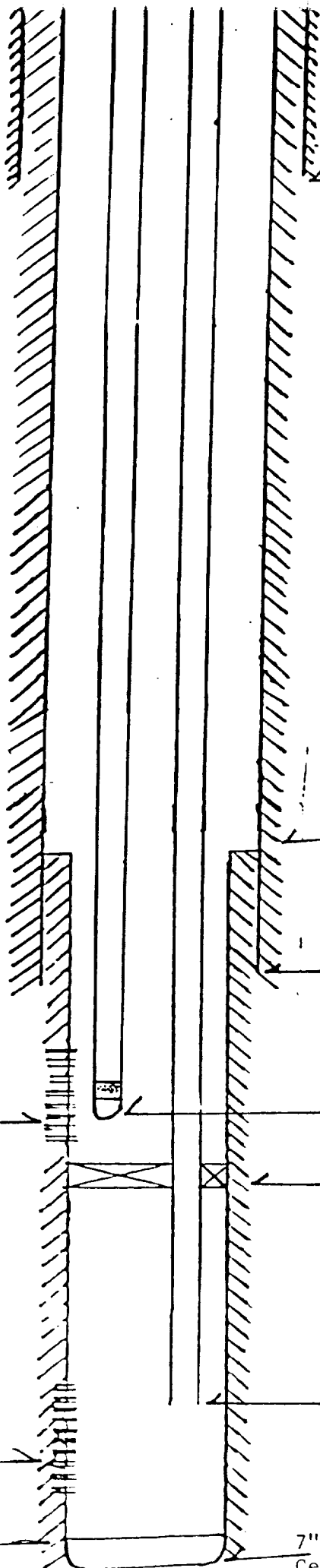
7" Baker Model "D" Packer set at 6150 ft.  
R.K.B.

2-3/8" E.U.E. tbg. set at 6375 ft. R.K.B.

Dakota Perforations:  
6300 - 6419 (31 holes)

P.B.T.D. at 6518 ft.

7", 23.00# csg. set at 6569 ft. R.K.B.  
Cemented with 225 cu. ft.



SANTA FE, NEW MEXICO  
PACKER-SETTING AFFIDAVIT  
(Dual Completion)

STATE OF NEW MEXICO )  
 )  
COUNTY OF SAN JUAN )

Marvin Kruschke, being first dually sworn according to law upon his oath deposes and says:

That he is of lawful age and has full knowledge of the facts herein below set out.

That he is employed by Baker Packers in the capacity of

Office Manager and as such as its authorized agent.

That on March 3, 1983, he personally supervised the setting of

a 7" Baker Model "D" Packer in Union Texas Petroleum Corporation's  
(Make and Type of Packer) (Operator)

Angel Peak "B" Well No. 24-E, located in Unit Letter I,

Section 13, Township 28N, Range 11W,

N.M.P.M., San Juan County, New Mexico.

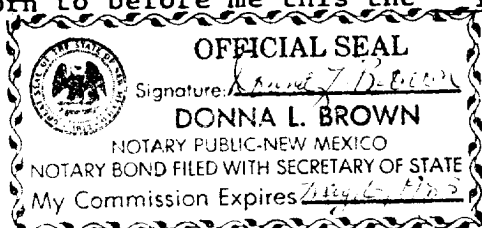
That said packer was set at a subsurface depth of 6150 feet, said depth measurement having been furnished by O. B. Whitenburg.

That the purpose of setting this packer was to effect a seal in the annular space between the two strings of pipe where the packer was set so as to prevent the commingling, within the well-bore, of fluids produced from a stratum below the packer with fluids produced from a stratum above the packer. That this packer was properly set and that it did, when set, effectively and absolutely seal off the annular space between the two strings of pipe where it was set in such manner as to prevent any movement of fluids across the packer.

Baker Packers  
Company

[Signature]  
Its Agent

Subscribed and sworn to before me this the 14th day of March, AD, 1983.



My Commission Expires: May 16, 1983

[Signature]  
Notary Public

# Union Texas Petroleum

P.O. Box 808  
Farmington, N.M. 87401

January 20, 1983

W. M. Gallaway  
101-2 Petroleum Plaza Building  
Farmington, New Mexico 87401

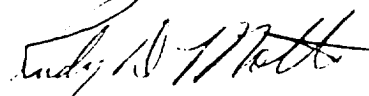
Dear Sir:

Union Texas Petroleum Corporation proposes to dually complete their Angel Peak "B" #24-E well located 1680 feet from the South line and 850 feet from the East line of Section 13, Township 28 North, Range 11 West, N.M.P.M., San Juan County, New Mexico in the Wildcat Gallup and Basin Dakota formations.

Our records indicate that you are the owner and operator of acreage which adjoins this drilling block. If you have no objections to this proposed dual completion, we would appreciate your signing the attached two (2) copies of this letter and returning same to this office.

Your prompt consideration of this will be greatly appreciated.

UNION TEXAS PETROLEUM CORPORATION



Rudy D. Motto  
Area Operations Manager

RDM:bn

This above dual completion well  
is hereby approved.

W. M. Gallaway

BY: \_\_\_\_\_

TITLE: \_\_\_\_\_

DATE: \_\_\_\_\_

# Union Texas Petroleum

P.O. Box 808  
Farmington, N.M. 87401

January 20, 1983

Marathon Oil Company  
P. O. Box 2659  
Casper, Wyoming 82602


Gentlemen:

Union Texas Petroleum Corporation proposes to dually complete their Angel Peak "B" #24-E well located 1680 feet from the South line and 850 feet from the East line of Section 13, Township 28 North, Range 11 West, N.M.P.M., San Juan County, New Mexico in the Wildcat Gallup and Basin Dakota formations.

Our records indicate that you are the owner and operator of acreage which adjoins this drilling block. If you have no objections to this proposed dual completion, we would appreciate your signing the attached two (2) copies of this letter and returning same to this office.

Your prompt consideration of this will be greatly appreciated.

UNION TEXAS PETROLEUM CORPORATION

  
Rudy D. Motto  
Area Operations Manager

RDM:bn

This above dual completion well  
is hereby approved.

Marathon Oil Company

BY: \_\_\_\_\_

TITLE: \_\_\_\_\_

DATE: \_\_\_\_\_

# Union Texas Petroleum

P.O. Box 808  
Farmington, N.M. 87401

January 20, 1983

Petroleum Corporation of Texas  
P. O. Box 911  
Breckenridge, Texas 79024


Gentlemen:

Union Texas Petroleum Corporation proposes to dually complete their Angel Peak "B" #24-E well located 1680 feet from the South line and 850 feet from the East line of Section 13, Township 28 North, Range 11 West, N.M.P.M., San Juan County, New Mexico in the Wildcat Gallup and Basin Dakota formations.

Our records indicate that you are the owner and operator of acreage which adjoins this drilling block. If you have no objections to this proposed dual completion, we would appreciate your signing the attached two (2) copies of this letter and returning same to this office.

Your prompt consideration of this will be greatly appreciated.

UNION TEXAS PETROLEUM CORPORATION



Rudy D. Motto  
Area Operations Manager

RDM:bn

This above dual completion well  
is hereby approved.

Petroleum Corporation of Texas

BY: \_\_\_\_\_

TITLE: \_\_\_\_\_

DATE: \_\_\_\_\_

# Union Texas Petroleum

P.O. Box 808  
Farmington, N.M. 87401

January 20, 1983

Chaparral Oil & Gas Company  
P.O. Box B  
Aztec, New Mexico 87410

Gentlemen:

Union Texas Petroleum Corporation proposes to dually complete their Angel Peak "B" #24-E well located 1680 feet from the South line and 850 feet from the East line of Section 13, Township 28 North, Range 11 West, N.M.P.M., San Juan County, New Mexico in the Wildcat Gallup and Basin Dakota formations.

Our records indicate that you are the owner and operator of acreage which adjoins this drilling block. If you have no objections to this proposed dual completion, we would appreciate your signing the attached two (2) copies of this letter and returning same to this office.

Your prompt consideration of this will be greatly appreciated.

UNION TEXAS PETROLEUM CORPORATION



Rudy D. Motto  
Area Operations Manager

RDM:bn

This above dual completion well  
is hereby approved.

Chaparral Oil & Gas Company

BY: \_\_\_\_\_

TITLE: \_\_\_\_\_

DATE: \_\_\_\_\_



# Union Texas Petroleum

P.O. Box 808  
Farmington, N.M. 87401

January 20, 1983

Crown Central Petroleum Corporation  
731 West Wadley Building K  
Midland, Texas 79701


Gentlemen:

Union Texas Petroleum Corporation proposes to dually complete their Angel Peak "B" #24-E well located 1680 feet from the South line and 850 feet from the East line of Section 13, Township 28 North, Range 11 West, N.M.P.M., San Juan County, New Mexico in the Wildcat Gallup and Basin Dakota formations.

Our records indicate that you are the owner and operator of acreage which adjoins this drilling block. If you have no objections to this proposed dual completion, we would appreciate your signing the attached two (2) copies of this letter and returning same to this office.

Your prompt consideration of this will be greatly appreciated.

UNION TEXAS PETROLEUM CORPORATION



Rudy D. Motto  
Area Operations Manager

RDM:bn

This above dual completion well  
is hereby approved.

Crown Central Petroleum Corporation

BY: \_\_\_\_\_

TITLE: \_\_\_\_\_

DATE: \_\_\_\_\_

# Union Texas Petroleum

P.O. Box 808  
Farmington, N.M. 87401

January 20, 1983

Southland Royalty Company  
P. O. Drawer 570  
Farmington, New Mexico 87499

Gentlemen:

Union Texas Petroleum Corporation proposes to dually complete their Angel Peak "B" #24-E well located 1680 feet from the South line and 850 feet from the East line of Section 13, Township 28 North, Range 11 West, N.M.P.M., San Juan County, New Mexico in the Wildcat Gallup and Basin Dakota formations.

Our records indicate that you are the owner and operator of acreage which adjoins this drilling block. If you have no objections to this proposed dual completion, we would appreciate your signing the attached two (2) copies of this letter and returning same to this office.

Your prompt consideration of this will be greatly appreciated.

UNION TEXAS PETROLEUM CORPORATION



Rudy D. Motto  
Area Operations Manager

RDM:bn

This above dual completion well  
is hereby approved.

Southland Royalty Company

BY: \_\_\_\_\_

TITLE: \_\_\_\_\_

DATE: \_\_\_\_\_

Union Texas  
Petroleum

P.O. Box 808  
Farmington, N.M. 87401

January 20, 1983

Amoco Production Company  
17th & Broadway  
Denver, Colorado 80202

Gentlemen:

Union Texas Petroleum Corporation proposes to dually complete their Angel Peak "B" #24-E well located 1680 feet from the South line and 850 feet from the East line of Section 13, Township 28 North, Range 11 West, N.M.P.M., San Juan County, New Mexico in the Wildcat Gallup and Basin Dakota formations.

Our records indicate that you are the owner and operator of acreage which adjoins this drilling block. If you have no objections to this proposed dual completion, we would appreciate your signing the attached two (2) copies of this letter and returning same to this office.

Your prompt consideration of this will be greatly appreciated.

UNION TEXAS PETROLEUM CORPORATION



Rudy D. Motto  
Area Operations Manager

RDM:bn

This above dual completion well  
is hereby approved.

Amoco Production Company

BY: \_\_\_\_\_

TITLE: \_\_\_\_\_

DATE: \_\_\_\_\_