



STATE OF NEW MEXICO
ENERGY AND MINERALS DEPARTMENT
OIL CONSERVATION DIVISION

July 11, 1984

TONEY ANAYA
GOVERNOR

POST OFFICE BOX 2088
STATE LAND OFFICE BUILDING
SANTA FE, NEW MEXICO 87501
(505) 827-5800

Tenneco Oil Exploration and Production
P. O. Box 3249
Englewood, Colorado 80155

Attention: John Orr


Administrative Order NSL-1843

Gentlemen:

Reference is made to your application for a non-standard location for your Warren Well No. 1E to be located 530 feet from the North line and 1140 feet from the West line of Section 25, Township 28 North, Range 9 West, (W/2 of Sec. 25), Basin Dakota Pool, San Juan County, New Mexico.

By authority granted me under the provisions of Rule 104 FI and Special Rule 3 of Order No. R-1670-C, the above-described unorthodox location is hereby approved.

Sincerely,



JOE D. RAMEY,
Director

JDR/RLS/dr

cc: Oil Conservation Division - Aztec
Oil & Gas Engineering Committee - Hobbs
Oil & Gas Division - State Land Office - Santa Fe

RECEIVED
JUL 11 1984
OIL CON. DIV.
DIST. 3



STATE OF NEW MEXICO
ENERGY AND MINERALS DEPARTMENT

OIL CONSERVATION DIVISION
AZTEC DISTRICT OFFICE

1000 RIO BRAZOS ROAD
AZTEC, NEW MEXICO 87410
(505) 334-6178

OIL CONSERVATION DIVISION
BOX 2088
SANTA FE, NEW MEXICO 87501

DATE 6-24-84

RE: Proposed MC _____
Proposed DHC _____
Proposed NSL X _____
Proposed SWD _____
Proposed WFX _____
Proposed PMX _____

Gentlemen:

I have examined the application dated 6-4-84

for the Tenneco Warren #1E D-25-28N-9W
Operator Lease and Well No. Unit, S-T-R

and my recommendations are as follows:

Approve:

Yours truly,

Em Beale

Tenneco Oil
Exploration and Production
A Tenneco Company

6162 South Willow Drive
P.O. Box 3249
Englewood, Colorado 80155
(303) 740-4800



Western Rocky Mountain Division

May 30, 1984

CERTIFIED MAIL

New Mexico Oil Conservation Division
P.O. Box 2088
Santa Fe, NM 87501
Attn: Joe D. Ramey

New Mexico Oil Conservation Division
1000 Rio Brazos Road
Aztec, NM 87401
Attn: Frank Chavez

RECEIVED
JUN 04 1984
OIL CON. DIV.
DIST. 3

RE: Application for Unorthodox Location
Warren 1E, 530' FNL, 1140' FWL
Sec. 25, T28N, R9W
San Juan County, New Mexico

Gentlemen:

Attached in duplicate (to each office) are a well location plat (C-102) with an ownership plat for the above referenced well.

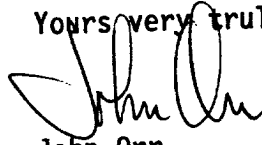
Tenneco staked this well in an orthodox location (1040' FNL, 1460' FWL). At the onsite inspection an archaeological site (SJC - 1081) was discovered. Due to the extremely eroded slopes, high bluffs to the west, and an El Paso Natural Gas well in the SWNEW, we have to move to an unorthodox location.

A copy of this application is being submitted to all offset operators by certified mail with a request that they furnish your Santa Fe office with a waiver of objection.

Page 2
Application for Unorthodox Location
May 30, 1984

Pursuant to the authority of Rule 104-F we respectfully request your approval of an exemption to the standard well location requirements.

Yours very truly,



John Orr
Regulatory Analyst II

JO:gj
Attachment

W A I V E R

_____ hereby waives objection to Tenneco Oil Company's application for unorthodox location for their Warren 1E, proposed above.

BY: _____

DATE: _____

OFFSET OPERATORS:

El Paso Natural Gas Company
P.O. Box 4990
Farmington, NM 87499
Attention: Don Reed

Amoco Production Company
1670 Broadway
Denver, CO 80202
Attention: R.C. Brooke, Jr.

OIL CONSERVATION DIVISION

P. O. BOX 2088

SANTA FE, NEW MEXICO 87501

Form C-107
Revised 10-1-77

STATE OF NEW MEXICO
ENERGY AND MINERALS DEPARTMENT

All distances must be from the outer boundaries of the Section.

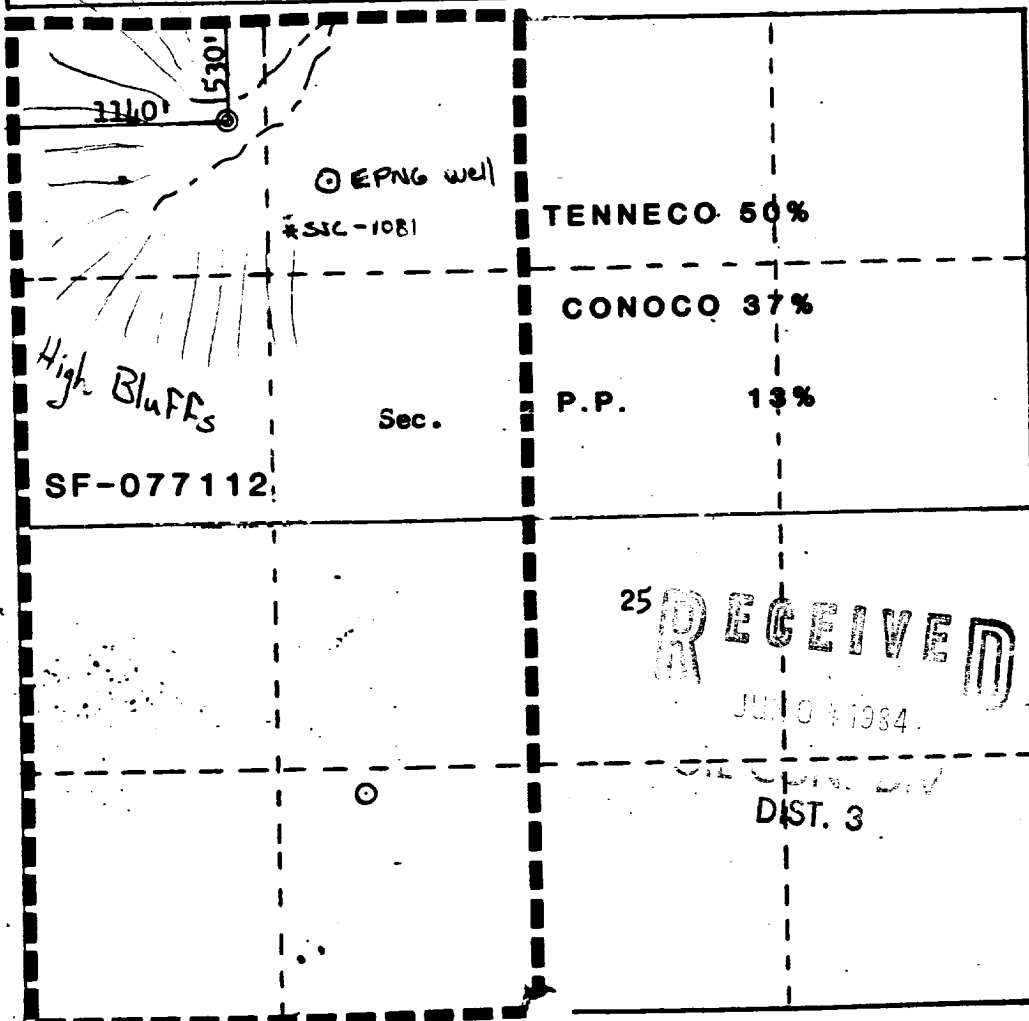
Operator TENNECO OIL COMPANY		Lease WARREN		Well No. 1E
Unit Letter D	Section 25	Township 28N	Range 9W	County San Juan
Actual Footage Location of Well: 530 feet from the North line and 1110 feet from the West line				
Ground Level Elev. 6037	Producing Formation Dakota	Pool Basin Dakota	Dedicated Acreage: 320 Acres	

1. Outline the acreage dedicated to the subject well by colored pencil or hachure marks on the plat below.
2. If more than one lease is dedicated to the well, outline each and identify the ownership thereof (both as to working interest and royalty).
3. If more than one lease of different ownership is dedicated to the well, have the interests of all owners been consolidated by communitization, unitization, force-pooling, etc?

Yes No If answer is "yes," type of consolidation _____

If answer is "no," list the owners and tract descriptions which have actually been consolidated. (Use reverse side of this form if necessary.) _____

No allowable will be assigned to the well until all interests have been consolidated (by communitization, unitization, forced-pooling, or otherwise) or until a non-standard unit, eliminating such interests, has been approved by the Commission.



CERTIFICATION

I hereby certify that the information contained herein is true and complete to the best of my knowledge and belief.

Name
John Orr

Position
Regulatory Analyst II

Company
Tenneco Oil Company

Date
May 17, 1984

I hereby certify that the well location shown on this plat was plotted from field notes of actual surveys made by me or under my supervision, and that the same is true and correct to the best of my knowledge and belief.

Date Surveyed
April 16, 1984

Registered Professional Engineer and Land Surveyor
Fred B. Kerr Jr.

Certificate No. **3950**

Scale: 1" = 4000'

OFFSET OPERATORS:

El Paso Natural Gas Company
P.O. Box 4990
Farmington, NM 87499
Attention: Don Reed

Amoco Production Company
1670 Broadway
Denver, CO 80202
Attention: R.C. Brooke, Jr.

OIL CONSERVATION DIVISION

P. O. BOX 2088

SANTA FE, NEW MEXICO 87501

Form C-107
Revised 10-1-77

STATE OF NEW MEXICO
ENERGY AND MINERALS DEPARTMENT

All distances must be from the outer boundaries of the Section.

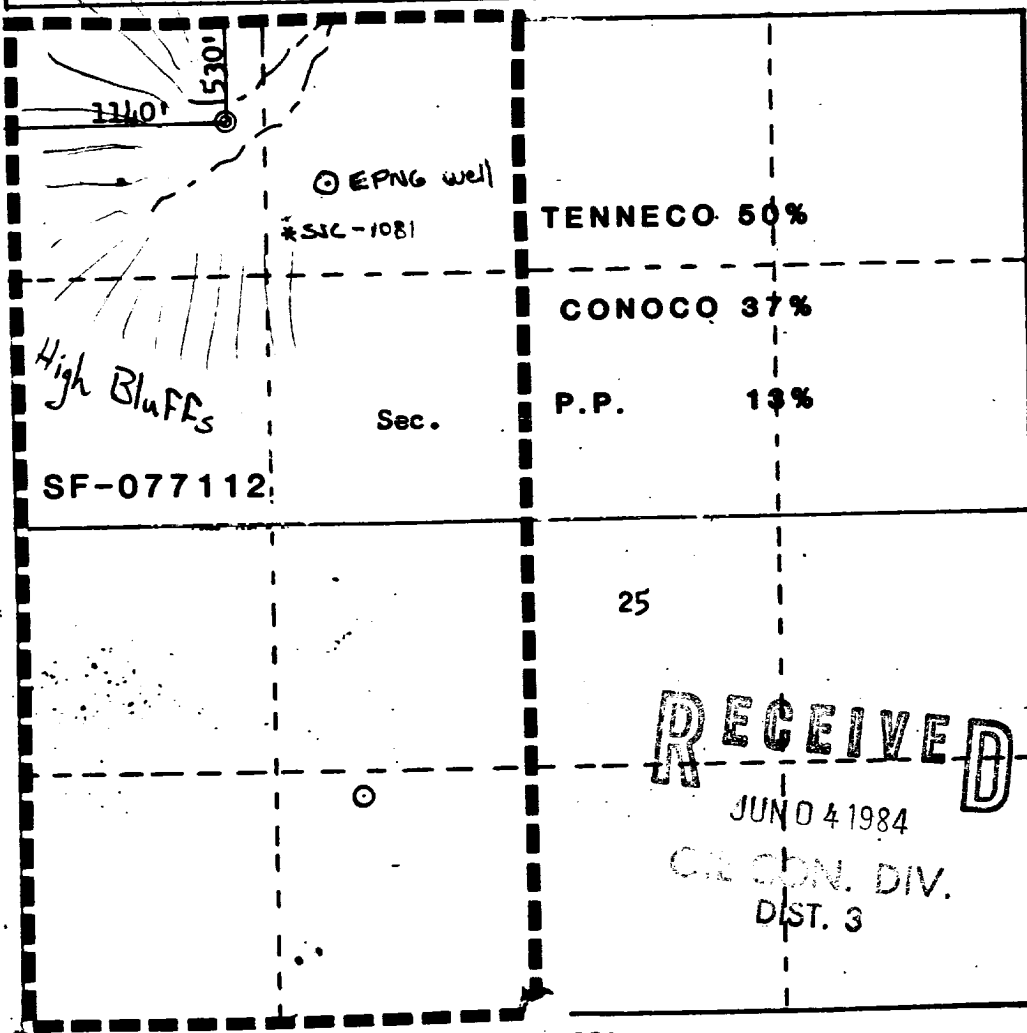
Operator TENNECO OIL COMPANY		Lease WARREN		Well No. 1E
Unit Letter D	Section 25	Township 28N	Range 9W	County San Juan
Actual Footage Location of Wells: 530 feet from the North line and 1140 feet from the West line				
Ground Level Elev: 6037	Producing Formation Dakota	Pool Basin Dakota	Dedicated Acreage: 320 Acres	

1. Outline the acreage dedicated to the subject well by colored pencil or hachure marks on the plat below.
2. If more than one lease is dedicated to the well, outline each and identify the ownership thereof (both as to working interest and royalty).
3. If more than one lease of different ownership is dedicated to the well, have the interests of all owners been consolidated by communitization, unitization, force-pooling, etc?

Yes No If answer is "yes," type of consolidation _____

If answer is "no," list the owners and tract descriptions which have actually been consolidated. (Use reverse side of this form if necessary.) _____

No allowable will be assigned to the well until all interests have been consolidated (by communitization, unitization, forced-pooling, or otherwise) or until a non-standard unit, eliminating such interests, has been approved by the Commission.



Scale: 1"=1000'

RECEIVED

JUN 4 1984

OIL CON. DIV.
DIST. 3

CERTIFICATION

I hereby certify that the information contained herein is true and complete to the best of my knowledge and belief.

Name
John Orr

Position
Regulatory Analyst II

Company
Tenneco Oil Company

Date
May 17, 1984

I hereby certify that the well location shown on this plat was plotted from field notes of actual surveys made by me or under my supervision, and that the same is true and correct to the best of my knowledge and belief.

Date Surveyed
April 26, 1984

Registered Professional Engineer and Land Surveyor
Fred B. Kerr Jr.

Certificate No. **4822**

3950