

110-Canada
8-15-85
Eof

50 YEARS



1935 - 1985

POST OFFICE BOX 2088
STATE LAND OFFICE BUILDING
SANTA FE, NEW MEXICO 87501
(505) 827-5800



TONEY ANAYA
GOVERNOR

STATE OF NEW MEXICO
ENERGY AND MINERALS DEPARTMENT
OIL CONSERVATION DIVISION

August 9, 1985

Tenneco Oil Exploration
and Production
P. O. Box 3249
Englewood, Colorado 80156

Attention: Scott McKinney

Administrative Order NSL-2112

Gentlemen:

Reference is made to your application for a non-standard location for your Storey "C" LS Well No. 13M to be located 2310 feet from the North line and 580 feet from the West line of Section 33, Township 28 North, Range 9 West, NMPM, Blanco Mesaverde and Basin Dakota Pools, San Juan County, New Mexico. The W/2 of said Section 33 shall be dedicated the above-named two pools.

By authority granted me under the provisions of Rule 104 F(I), the above-described unorthodox location is hereby approved.

Sincerely,

R. L. STAMETS, DIRECTOR

RLS/DC/dr

cc: Oil Conservation Division - Aztec
Bureau of Land Management - Farmington

RECEIVED

AUG 14 1985

OIL CON. DIV.
DIST. 3



STATE OF NEW MEXICO
ENERGY AND MINERALS DEPARTMENT
OIL CONSERVATION DIVISION
AZTEC DISTRICT OFFICE

1000 RIO BRAZOS ROAD
AZTEC, NEW MEXICO 87410
(505) 334-6178

OIL CONSERVATION DIVISION
BOX 2088
SANTA FE, NEW MEXICO 87501

DATE 7-25-85

RE: Proposed MC _____
Proposed DHC _____
Proposed NSL X _____
Proposed SWD _____
Proposed WFX _____
Proposed PMX _____

Gentlemen:

I have examined the application dated 7-25-85
for the Tenneco Stacey C L S #13M E-33-28N-9W
Operator Lease and Well No. Unit, S-T-R

and my recommendations are as follows:

Approve

Yours truly,

E. B. B.

Tenneco Oil
Exploration and Production
A Tenneco Company

6162 South Willow Drive
P.O. Box 3249
Englewood, Colorado 80155
(303) 740-4800



Western Rocky Mountain Division

July 23, 1985

CERTIFIED MAIL
Return Receipt Requested

New Mexico Oil Conservation Commission
P. O. Box 2088
Santa Fe, NM 87501
Attn: R. L. Stamets

New Mexico Oil Conservation Commission
1000 Rio Brazos Rd.
Aztec, NM 87410
Attn: Frank Chavez

RE: Storey C LS 13M
2310' FNL, 580' FWL
Sec. 33, T28N R9W
San Juan County, NM

RECEIVED
JUL 25 1985
OIL CON. DIV.
DIST. 3

Gentlemen:

Attached in duplicate (to each office) are a well location plat (C-102) with an ownership plat for the above referenced well.

Due to steep topography, the existence of cliffs to the north and east and an archaeological site to the east, this location does not meet state spacing requirements. This is the only geologic and topographic site acceptable.

Pursuant to the authority of Rule 104-F, we respectfully request your approval of an exemption to the standard well location requirements. A copy of the application is being sent by certified mail to the offset lease holders.

Very truly yours,

TENNECO OIL COMPANY

Scott McKinney
Sr. Regulatory Analyst

Attachments
SMc:st

Page 2
Application for Unorthodox Location
July 23, 1985

WAIVER

_____ hereby waives objection to Tenneco Oil
Company's application for unorthodox location for their Tenneco Storey C LS
13M, proposed above.

BY: _____

DATE: _____

SMc:st
Attachments

cc: Offset Operators:

El Paso Natural Gas
Post Office Box 4990
Farmington, NM 87401
Attention: Don Reed

**NEW MEXICO OIL CONSERVATION COMMISSION
WELL LOCATION AND ACREAGE DEDICATION PLAT**

Form C-102
Supersedes C-128
Effective 1-1-65

All distances must be from the outer boundaries of the Section.

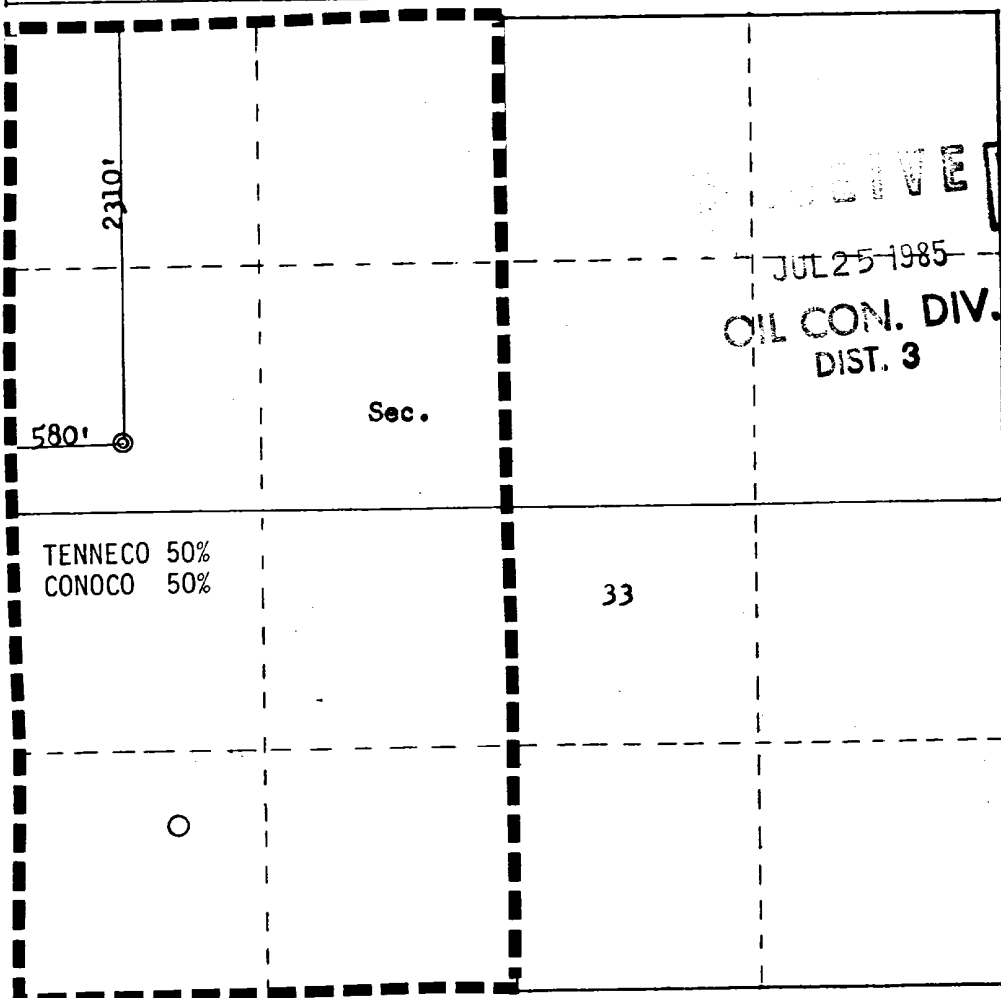
Operator TENNECO OIL COMPANY			Lease STOREY "C" (LS)		Well No. 13M
Unit Letter E	Section 33	Township 28N	Range 9W	County San Juan	
Actual Footage Location of Well: <div style="display: flex; justify-content: space-between;"> 2310 feet from the North line and 580 feet from the West line </div>					
Ground Level Elev: 6855	Producing Formation Mesaverde/Dakota	Pool Blanco Mesaverde/Basin Dakota		Dedicated Acreage: 320 A W-337.35 Acres	

1. Outline the acreage dedicated to the subject well by colored pencil or hachure marks on the plat below.
2. If more than one lease is dedicated to the well, outline each and identify the ownership thereof (both as to working interest and royalty).
3. If more than one lease of different ownership is dedicated to the well, have the interests of all owners been consolidated by communitization, unitization, force-pooling, etc?

☐ Yes ☒ No If answer is "yes," type of consolidation _____

If answer is "no," list the owners and tract descriptions which have actually been consolidated. (Use reverse side of this form if necessary.) _____

No allowable will be assigned to the well until all interests have been consolidated (by communitization, unitization, forced-pooling, or otherwise) or until a non-standard unit, eliminating such interests, has been approved by the Commission.



CERTIFICATION

I hereby certify that the information contained herein is true and complete to the best of my knowledge and belief. I

Scott McKinney

Name
Scott McKinney
Position
Sr. Regulatory Analyst

Company
Tenneco Oil Co.

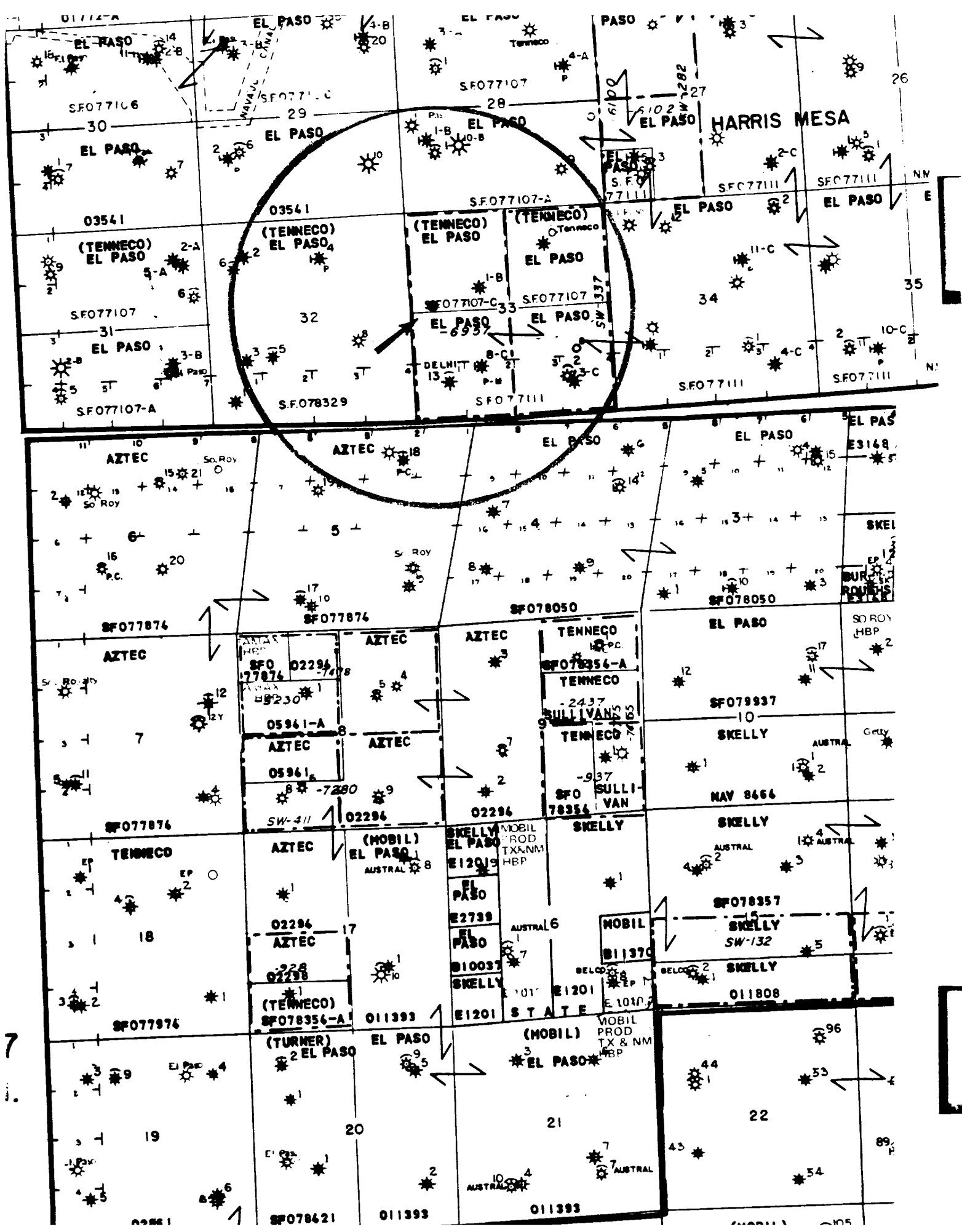
Date
July 23, 1985

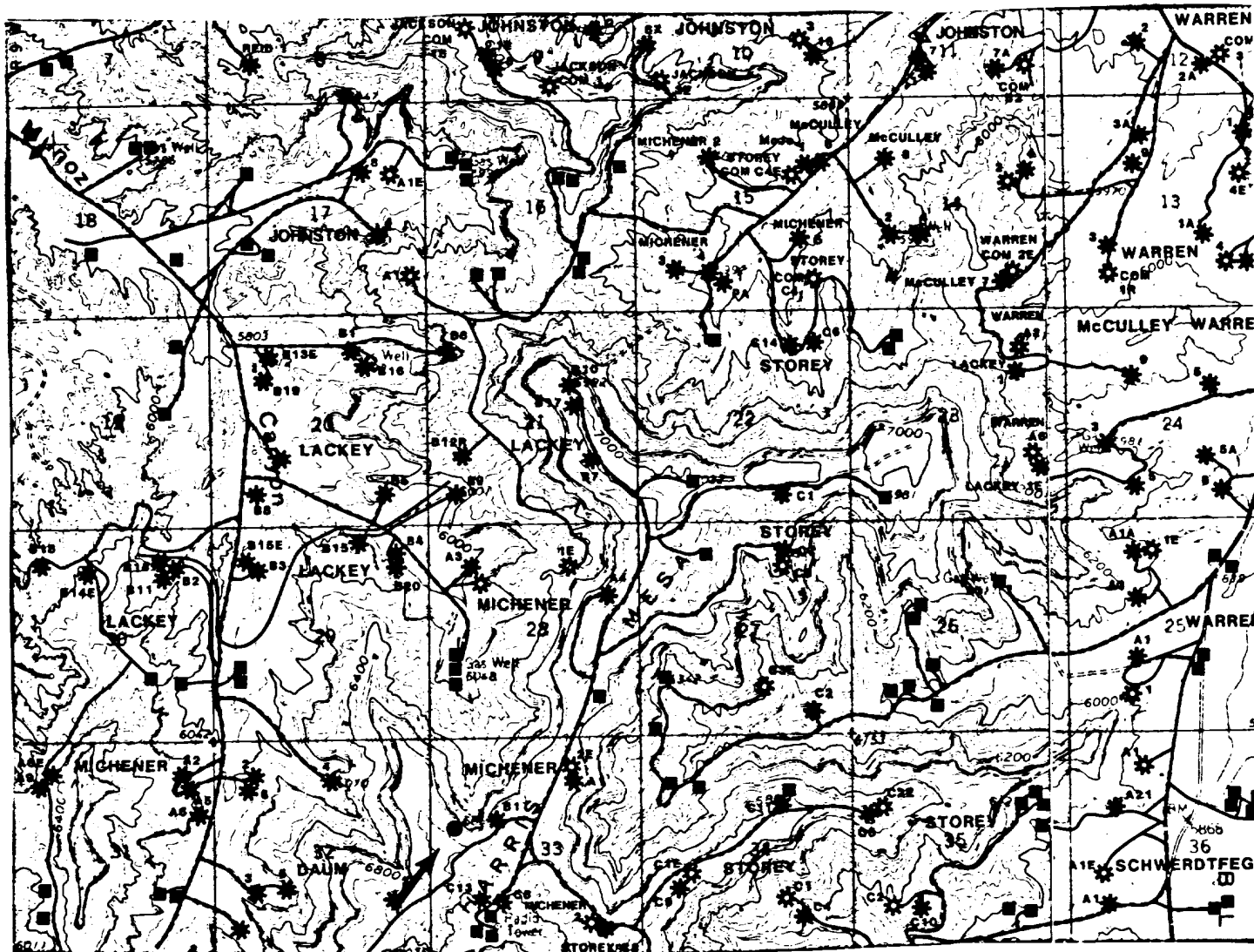
I hereby certify that the well location shown on this plat was plotted from field notes of actual surveys made by me or under my supervision, and that the same is true and correct to the best of my knowledge and belief.

Date Surveyed
June 11, 1985
Registered Professional Engineer and Land Surveyor

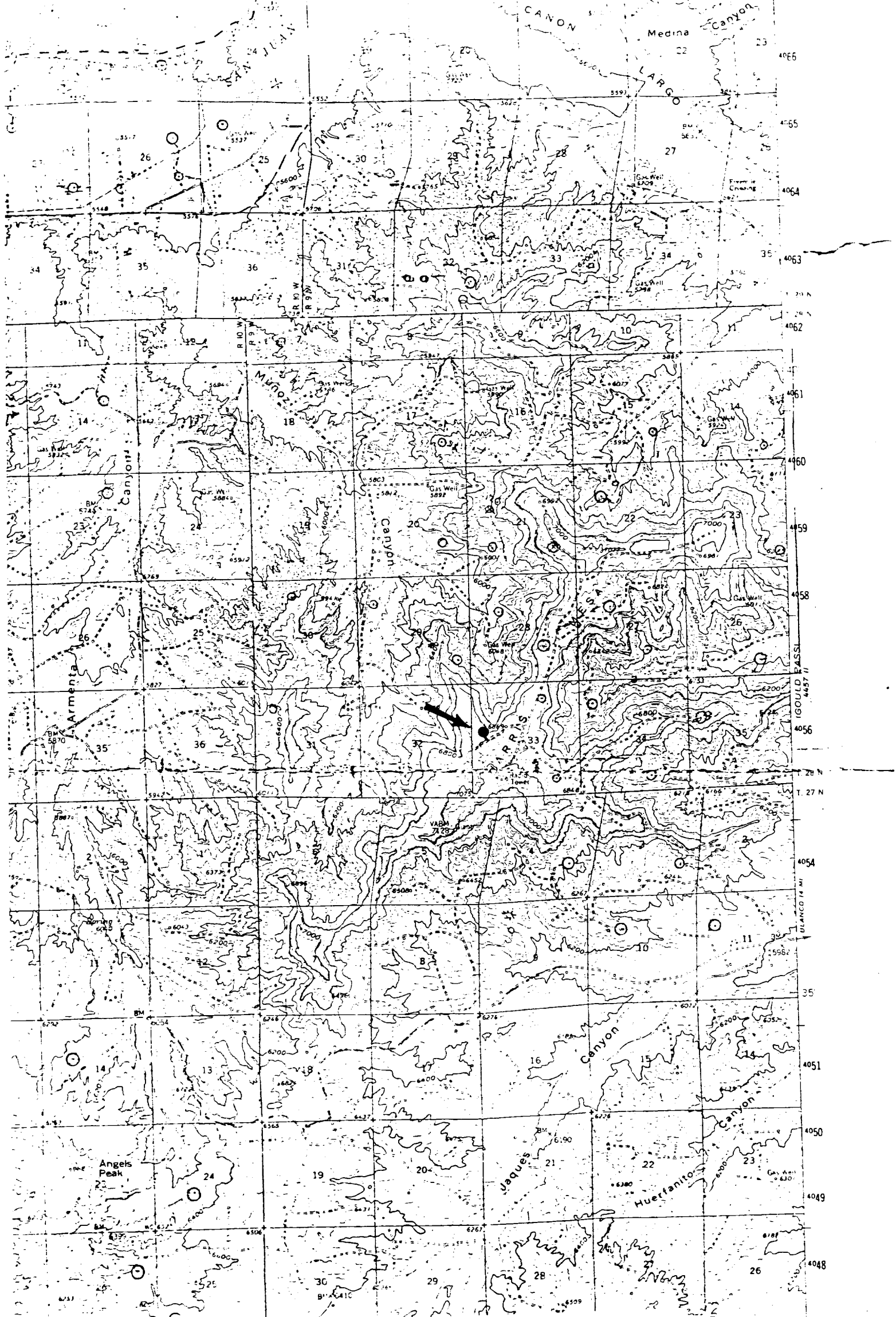
Fred B. Kery Jr.
Fred B. Kery Jr.

Certificate No. **4222**
1950





TENNECO OIL COMPANY #13M STOREY "C" (LS)
 2310'FNL 580'FWL Sec. 33-T28N-R9W
 SAN JUAN COUNTY, NEW MEXICO



Vicinity Map for
TENNECO OIL COMPANY #13M STOREY "C" (LS)
2310'FNL 580'FWL Sec. 33-T28N-R9W
SAN JUAN COUNTY, NEW MEXICO

MAP#1