

submitted in lieu of Form 3160-5

UNITED STATES  
DEPARTMENT OF THE INTERIOR  
BUREAU OF LAND MANAGEMENT

Sundry Notices and Reports on Wells

1. Type of Well  
GAS

2. Name of Operator

**BURLINGTON  
RESOURCES**

OIL & GAS COMPANY

3. Address & Phone No. of Operator

PO Box 4289, Farmington, NM 87499 (505) 326-9700

4. Location of Well, Footage, Sec., T, R, M

1450' FNL, 995' FWL, Sec. 32, T-28-N, R-10-W, NMPM

5. Lease Number

SF-046563

6. If Indian, All. or  
Tribe Name

Unit Agreement Name

RECEIVED  
JUN 10 1999

OIL CON. DIST.  
DIST. 3

Well Name & Number

Feasel A #1R

9. API Well No.

30-045- 29 980

10. Field and Pool

Fulcher Kutz PC

11. County and State

San Juan Co, NM

12. CHECK APPROPRIATE BOX TO INDICATE NATURE OF NOTICE, REPORT, OTHER DATA

Type of Submission

Type of Action

☒ Notice of Intent

☐ Abandonment

☐ Change of Plans

☐ Recompletion

☐ New Construction

☐ Subsequent Report

☐ Plugging Back

☐ Non-Routine Fracturing

☐ Casing Repair

☐ Water Shut off

☐ Final Abandonment

☐ Altering Casing

☐ Conversion to Injection

☒ Other - Revision/Rotation of Location

13. Describe Proposed or Completed Operations

The attached plat has been reissued to show the revised location, and the rotation of the location, for the subject well.

30-045-29 980  
JUN 10 1999

14. I hereby certify that the foregoing is true and correct.

Signed

Title Regulatory Administrator Date 2/2/99

vkh

(This space for Federal or State Office use)

APPROVED BY /S/ Duane W. Spencer

Title Team Lead, Petroleum Management

Date

JUN 10 1999

CONDITION OF APPROVAL, if any:

Title 18 U.S.C. Section 1001, makes it a crime for any person knowingly and willfully to make to any department or agency of the United States any false, fictitious or fraudulent statements or representations as to any matter within its jurisdiction.

NMOC

District I  
PO Box 1980, Hobbs, NM 88241-1980

State of New Mexico  
Energy, Minerals & Natural Resources Department

Form C-102  
Revised February 21, 1994

District II  
PO Drawer DD, Artesia, NM 88211-0719

Instructions on back  
Submit to Appropriate District Office  
State Lease - 4 Copies  
Fee Lease - 3 Copies

District III  
1000 Rio Brazos Rd., Aztec, NM 87410

OIL CONSERVATION DIVISION  
PO Box 2088  
Santa Fe, NM 87504-2088

☐ AMENDED REPORT

District IV  
PO Box 2088, Santa Fe, NM 87504-2088

### WELL LOCATION AND ACREAGE DEDICATION PLAT

*API Number 30-045- 27070		*Pool Code 77200	*Pool Name Fulcher Kutz Pictured Cliffs
*Property Code 6998	*Property Name FEASEL A		*Well Number 1R
*GRID No. 14538	*Operator Name BURLINGTON RESOURCES OIL & GAS COMPANY		*Elevation 5891'

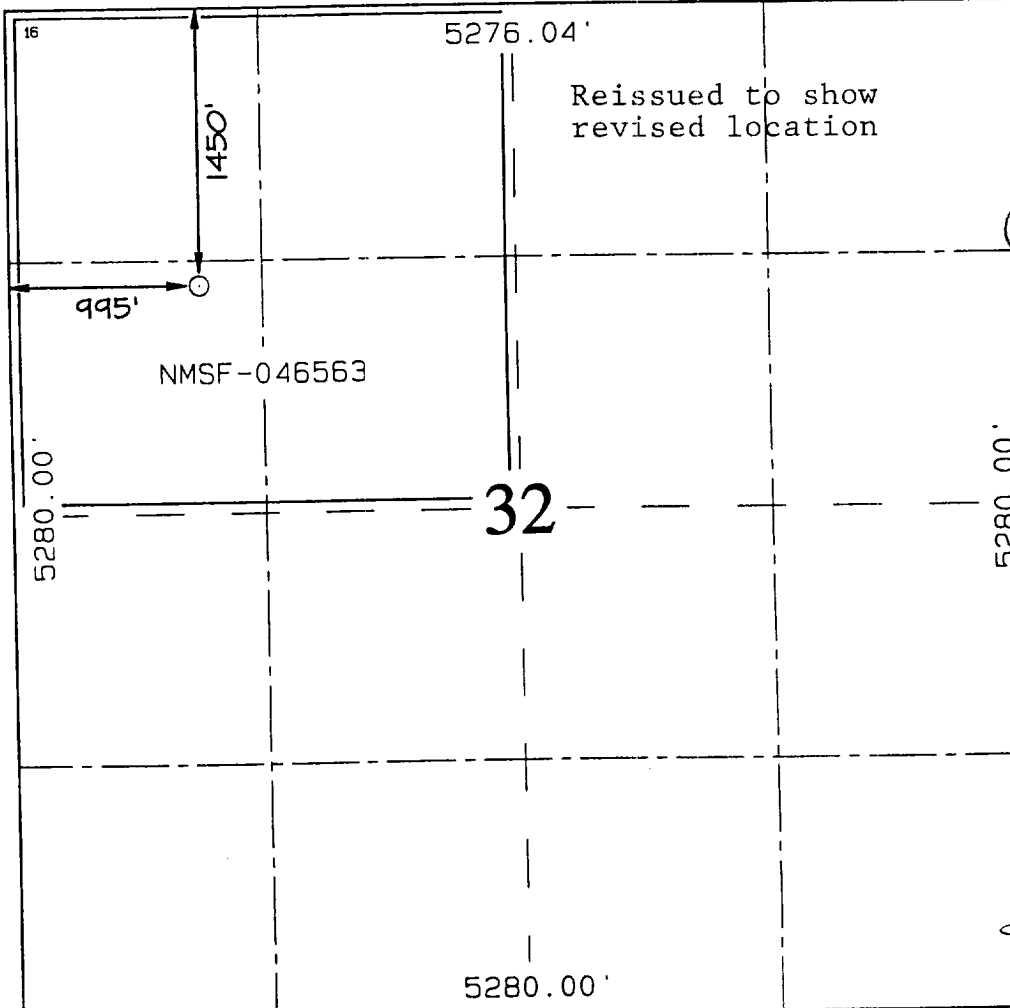



#### 10 Surface Location

UL or lot no.	Section	Township	Range	Lot Idn	Feet from the	North/South line	Feet from the	East/West line	County
E	32	28N	10W		1450	NORTH	995	WEST	SAN JUAN

#### 11 Bottom Hole Location If Different From Surface

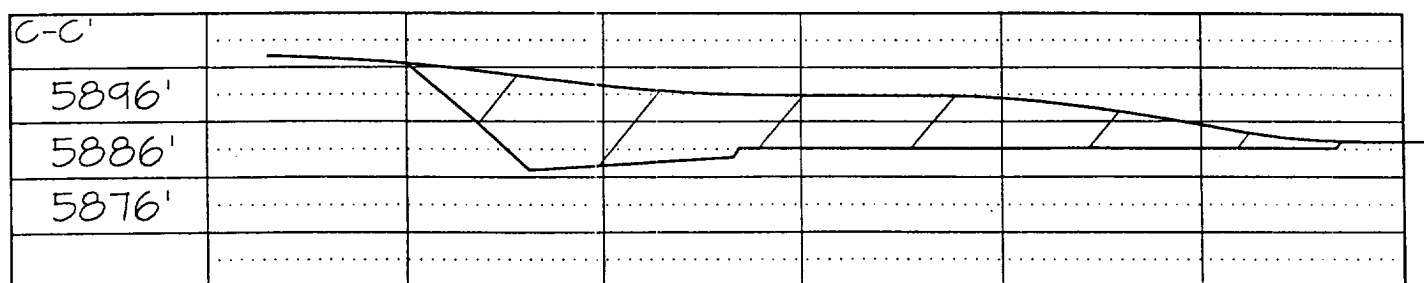
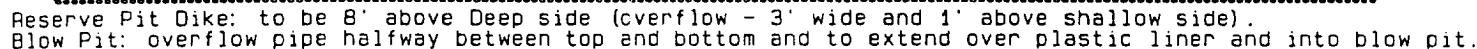
UL or lot no.	Section	Township	Range	Lot Idn	Feet from the	North/South line	Feet from the	East/West line	County
12 Dedicated Acres NW/160		13 Joint or Infill		14 Consolidation Code		15 Order No.			

NO ALLOWABLE WILL BE ASSIGNED TO THIS COMPLETION UNTIL ALL INTERESTS HAVE BEEN CONSOLIDATED  
OR A NON-STANDARD UNIT HAS BEEN APPROVED BY THE DIVISION

	<b>17 OPERATOR CERTIFICATION</b> I hereby certify that the information contained herein is true and complete to the best of my knowledge and belief.   Signature Peggy Bradfield Printed Name Regulatory Administrator Title 6-19-99 Date
	<b>18 SURVEYOR CERTIFICATION</b> I hereby certify that the well location shown on this plat was plotted from field notes of actual surveys made by me or under my supervision, and that the same is true and correct to the best of my belief.  JANUARY 28, 1999 Date of Survey  Signature and Seal of Professional Surveyor  Certificate Number 6857

OK @

BURLINGTON RESOURCES OIL & GAS COMPANY  
FEASEL A #1R, 1450' FNL & 995' FWL  
SECTION 32, T28N, R10W, NMPM, SAN JUAN COUNTY, NEW MEXICO  
GROUND ELEVATION: 5891' DATE: JANUARY 28, 1999



Note: Contractor should call One-Call for location of any marked or unmarked buried pipelines or cables on well pad and/or access road at least two (2) working days prior to construction

BURLINGTON RESOURCES OIL & GAS COMPANY FEASEL A #1R

1450' FNL & 995' FWL, SECTION 32, T28N, R10W, N.M.P.M.  
SAN JUAN COUNTY, NEW MEXICO

APD MAP #1

50' NEW BLM CONSTRUCTION  
SWNW SECTION 32, T28N, R10W.

