

# NEW MEXICO OIL CONSERVATION COMMISSION

## Well Location and Acreage Dedication Plat

### SECTION A.

Date **June 14, 1961**


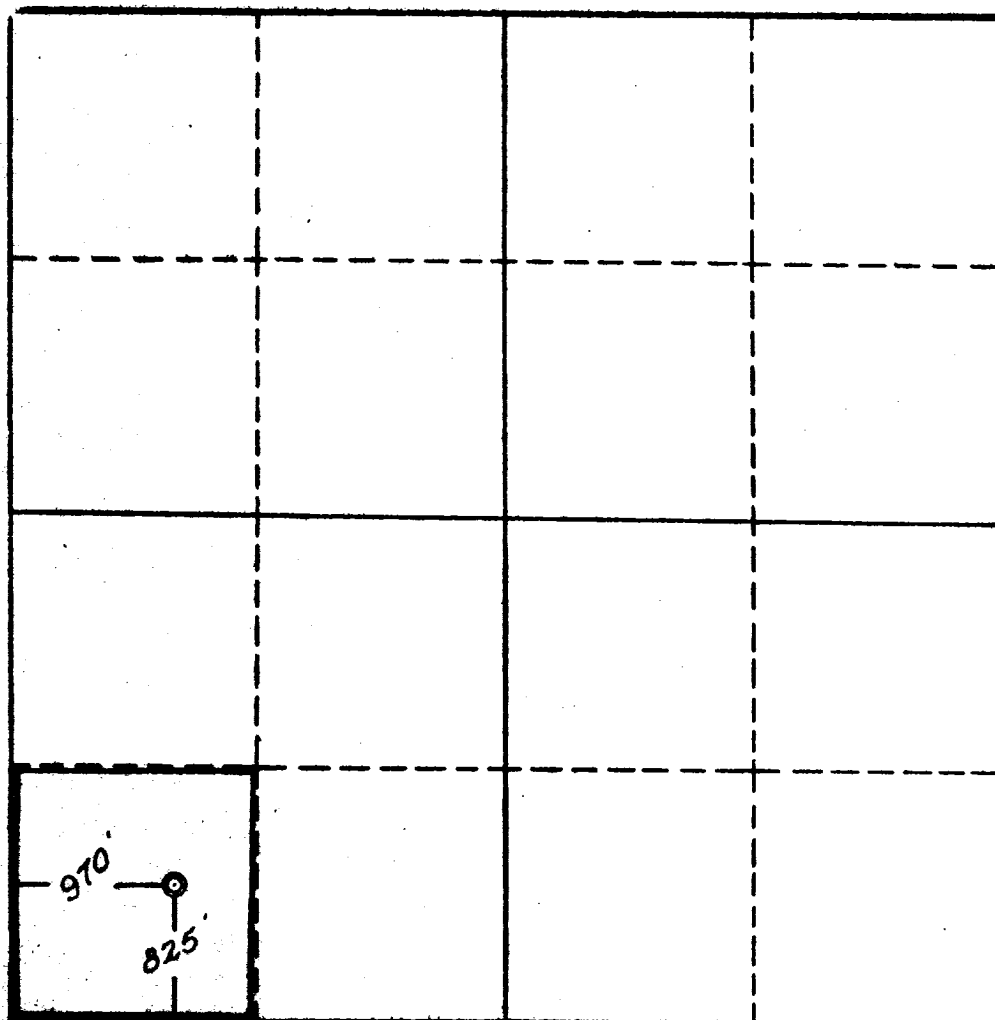
Operator **Astec Oil and Gas Company** Lease **Stinking Lake**  
Well No. **1** Unit Letter **N** Section **35** Township **29N** Range **1W** NMPM  
Located **825** Feet From **South** Line, **970** Feet From **West** Line  
County **Rio Arriba** G. L. Elevation **7713** Dedicated Acreage **40** Acres  
Name of Producing Formation **Dakota** Pool **Undesignated**

1. Is the Operator the only owner\* in the dedicated acreage outlined on the plat below? Yes ☒ No ☐
2. If the answer to question One is "No," have the interests of all the owners been consolidated by communization agreement or otherwise? Yes ☐ No ☐ If answer is "Yes," Type of Consolidation \_\_\_\_\_
3. If the answer to question Two is "No," list all the owners and their respective interests below:

OWNER

LAND DESCRIPTION

### SECTION B.



This is to certify that the information in Section A above is true and complete to the best of my knowledge and belief.

**Astec Oil and Gas Company**  
(OPERATOR)


ORIGINAL SIGNED BY JOEL C. SALMON

(REPRESENTATIVE)

**Joe C. Salmon, Dist. Supt.**

**Drawer 570, Farmington, N.M.**  
(ADDRESS)

This is to certify that the well location shown on the plat in Section B was plotted from field notes of actual survey made by me or under my supervision and that it is true and correct to the best of my knowledge and belief.



Date Surveyed **June 9, 1961**

**Four States Engineering Co.**  
FARMINGTON, NEW MEXICO

*J. L. Poter*  
REGISTERED ENGINEER OR  
LAND SURVEYOR

Certificate No. **3084**

