



Southland Royalty Company

March 18, 1985

Oil Conservation Division
1000 Rio Brazos Road
Aztec, New Mexico 87410

Gentlemen:

The following is the deviation record for Southland Royalty Company's Jicarilla 451 #1 well located in Section 4, T29N, R3W, Rio Arriba County, New Mexico.

<u>Depth</u>	<u>Deviation</u>	<u>Depth</u>	<u>Deviation</u>
524'	3/4 deg.	4321'	1/2 deg.
931'	3/4 deg.	4842'	3/4 deg.
1438'	3/4 deg.	5335'	3/4 deg.
1785'	1 deg.	5857'	1 deg.
2294'	1-1/4 deg.	6250'	1 deg.
2385'	1-1/2 deg.	6747'	3/4 deg.
2877'	1-1/2 deg.	7243'	1 deg.
3311'	1-1/2 deg.	7733'	1 deg.
3830'	1/2 deg.	8251'	3/4 deg.
		8700'	1-1/2 deg.


Sincerely,

SOUTHLAND ROYALTY COMPANY


R. E. Fielder
District Production Manager

REF/eg

Attachment



Oil Conservation Division
Page Two
March 18, 1985




STATE OF NEW MEXICO

County of San Juan

The foregoing instrument was acknowledged before me this 18th day of March, 1985,
by R. E. Fielder of Southland Royalty Company on behalf of said Company.

NOTARY BOND FILED WITH SECRETARY OF STATE

My Commission Expires: 4-27-85



Esther J. Greyeyes
Notary Public - NM