

STATE OF NEW MEXICO
ENERGY, MINERALS & NATURAL RESOURCES DEPARTMENT

Form C-104
Revised February 10, 1994
Instructions on back
Submit to Appropriate District Office
5 Copies

District I
PO Box 1980, Hobbs, NM 88241-1980
District II
PO Drawer DD, Artesia, NM 88211-0719
District III
1000 Rio Brazos Rd., Aztec, NM 87410
District IV
PO Box 2088, Santa Fe, NM 87504-2088

OIL CONSERVATION DIVISION
PO Box 2088
Santa Fe, NM 87504-2088

AMENDED REPORT

I. REQUEST FOR ALLOWABLE AND AUTHORIZATION TO TRANSPORT

1. Operator Name and Address Mallon Oil Company P. O. Box 2797 Durango, CO (970) 382-9100		2. OGRID Number 13925
		3. Reason for Filing Code NW
4. API Number 0-039-26659	5. Pool Name East Blanco; Pictured Cliffs	6. Pool Code 72400
7. Property Code 27470	8. Property Name Jicarilla 29-02-04	9. Well Number No. 1

II. 10. Surface Location

UL or lot no L	Section 4	Township 29N	Range 02W	Lot Idn.	Feet From the 2180'	North/South Line South	Feet From the 1180'	East/West Line West	County Rio Arriba
-------------------	--------------	-----------------	--------------	----------	------------------------	---------------------------	------------------------	------------------------	----------------------

11. Bottom Hole Location

UL or lot no L	Section 4	Township 29N	Range 02W	Lot Idn.	Feet From the 2180'	North/South Line South	Feet From the 1180'	East/West Line West	County Rio Arriba
12. Loe Code	13. Producing Method Code Flowing	14. Gas Connection Date	15. C-129 Permit Number	16. C-129 Effective Date	17. C-129 Expiration Date				

III. Oil and Gas Transporters

18. Transporter OGRID 157618	19. Transporter Name and Address El Paso Natural Gas P. O. Box 2511 Houston, TX 77252-25121	20. POD 2829789	21. O/G Gas	22. POD ULSTR Location and Description

IV. Produced Water




23. POD 2829790	24. POD ULSTR Location and Description
--------------------	--

V. Well Completion Data

25. Spud Date 4/29/01	26. Ready Date 08/01/01	27. TD 4060'	28. PBTD 4014'	29. Perforations 3792'-3813'
30. Hole Size 12-1/4" 7-7/8"	31. Casing & Tubing Size 8-5/8" 5-1/2"	32. Depth Set 262' 4050'	33. Sacks Cement 150 sxs Type III 2% CoC12 990 sxs 50/50 pos	
	2-3/8" J-55	3482'	3091'	

VI. Well Test Data

34. Date New Oil N/A	35. Gas Delivery Date 08/01/01	36. Test Date 06/18/01	37. Test Length 24	38. Tbg Pressure 99	39. Csg Pressure
40. Choke Size 1/2"	41. Oil 0	42. Water 35	43. Gas 824	44. AOF N/A	45. Test Method Flowing

46. I hereby certify that the rules of the Oil Conservation Division have been complied with and that the information given above is true and complete to the best of my knowledge and belief. Signature: 		OIL CONSERVATION DIVISION Approved By:  Title:  Approval Date: SEP 18 2001	
Printed Name: Robert Blaylock Title: District Manager Date: 09/17/01 Phone: (970) 382-9100			
47. If this is a change of operator fill in OGRID number and name of the previous operator.			
Previous Operator Signature		Printed Name Title Date	



LTR



Job separation sheet

UNITED STATES
DEPARTMENT OF THE INTERIOR
BUREAU OF LAND MANAGEMENT

SUNDRY NOTICES AND REPORTS ON WELLS

Do not use this form for proposals to drill or to deepen or reentry to a different reservoir.
Use "APPLICATION FOR PERMIT --" for such proposals.

FORM APPROVED
Budget Bureau No. 1004-0135
Expires March 31, 1993

5. Lease Designation and Serial No.
MDA 701-98-0013

6. If Indian, Allottee or Tribe Name
Jicarilla Apache Tribe

7. If Unit or CA, Agreement Designation
N/A

8. Well Name and No.
Jicarilla 29-02-04 No. 1

9. Well API No.
30-039-26659

10. Field and Pool, or Exploratory Area
East Blanco; Pictured Cliffs

11. County or Parish, State
Rio Arriba County, New Mexico

SUBMIT IN TRIPLICATE

1. Type of Well

☐ Oil Well ☒ Gas Well ☐ Other:

2. Name of Operator

Mallon Oil Company

3. Address and Telephone No.

P. O. Box 2797 Durango, CO 81302 (970) 382-9100

4. Location of Well (Footage, Sec., T., R., M., or Survey Description)

2180' FSL and 1180' FWL (NW/SW) Unit L
Sec. 04, T29N-R02W

12. CHECK APPROPRIATE BOX(S) TO INDICATE NATURE OF NOTICE, REPORT, OR OTHER DATA

TYPE OF SUBMISSION

- ☐ Notice of Intent
☒ Subsequent Report
☐ Final Abandonment Notice

TYPE OF ACTION

- ☐ Abandonment ☐ Change of Plans
☐ Recompletion ☐ New Construction
☐ Plugging Back ☐ Non-Routine Fracturing
☐ Casing Repair ☐ Water Shut-Off
☐ Altering Casing ☐ Conversion to Injection
☒ Other: Spud and Surface Casing ☐ Dispose Water

(Note: Report results of multiple completion on Well
Completion or Recompletion Report and Log form.)

13. Describe Proposed or Completed Operations (Clearly state all pertinent details, and give pertinent dates, including estimated date of starting any proposed work. If well is directionally drilled, give subsurface locations and measured and true vertical depths for all markers and zones pertinent to this zone.)

Mallon Oil Company ran 5-1/2", 15.5 lb - J-55 production casing set at 4050.34'. Cemented with 990 sxs 50/50 poz. Circulate 3 bbls cmnt to surface.



14. I hereby certify that the foregoing is true and correct.

Signed

Robert Blaylock

Title

District Manager

Date

8/17/01

(THIS SPACE FOR FEDERAL OR STATE OFFICE USE)

Approved B

Title

Date

Conditions of approval, if any:

Title 18 U. S. C. Section 1001, makes it a crime for any person knowingly and willfully to make any department or agency of the United States any false, fictitious or fraudulent statements or representations as to any matter within its jurisdiction.