

DISTRICT II
P.O. Drawer DD, Artesia, N.M. 88211-0719

Instructions on back
Submit to Appropriate District Office
State Lease - 4 Copies
Fee Lease - 3 Copies

DISTRICT III
1000 Rio Brazos Rd., Aztec, N.M. 87413

OIL CONSERVATION DIVISION

P.O. Box 2088
Santa Fe, NM 87504-2088

DISTRICT IV
PO Box 2088, Santa Fe, NM 87504-2088

☐ AMENDED REPORT

WELL LOCATION AND ACREAGE DEDICATION PLAT

1 API Number 30-039-26661		2 Pool Code 72400		3 Pool Name East Blanco; Pictured Cliffs	
4 Property Code 00025286		5 Property Name JICARILLA 29-02-05			6 Well Number 2
7 GRID No. 13925		8 Operator Name MALLON OIL COMPANY			9 Elevation 7460

10 Surface Location

UL or lot no. 0	Section 5	Township 29-N	Range 2-W	Lot Idn	Feet from the 915	North/South line South	Feet from the 2090	East/West line EAST	County RIO ARRIBA
--------------------	--------------	------------------	--------------	---------	----------------------	---------------------------	-----------------------	------------------------	----------------------

11 Bottom Hole Location If Different From Surface

UL or lot no.	Section	Township	Range	Lot Idn	Feet from the	North/South line	Feet from the	East/West line	County
12 Dedicated Acres 160 SE/4 159.6					13 Joint or Infill		14 Consolidation Code		15 Order No.

NO ALLOWABLE WILL BE ASSIGNED TO THIS COMPLETION UNTIL ALL INTERESTS HAVE BEEN CONSOLIDATED
OR A NON-STANDARD UNIT HAS BEEN APPROVED BY THE DIVISION

16	MARKED STONE	N 02° 16' E 53.1'	LAT. 36°44'57" N LONG. 107°03'53" W 2090'	915'	N 89° 07'-32 W 538.9'	CALC. CORNER	17 OPERATOR CERTIFICATION I hereby certify that the information contained herein is true and complete to the best of my knowledge and belief Signature Terry Lindeman Printed Name Operations Superintendent Title 11/08/00 Date
							18 SURVEYOR CERTIFICATION I hereby certify that the well location shown on this plat was plotted from field notes of actual surveys made by me or under my supervision, and that the same is true and correct to the best of my belief Date of Survey Signature and Seal of Professional Surveyor: 8894 Certificate Number

2-M SYSTEM

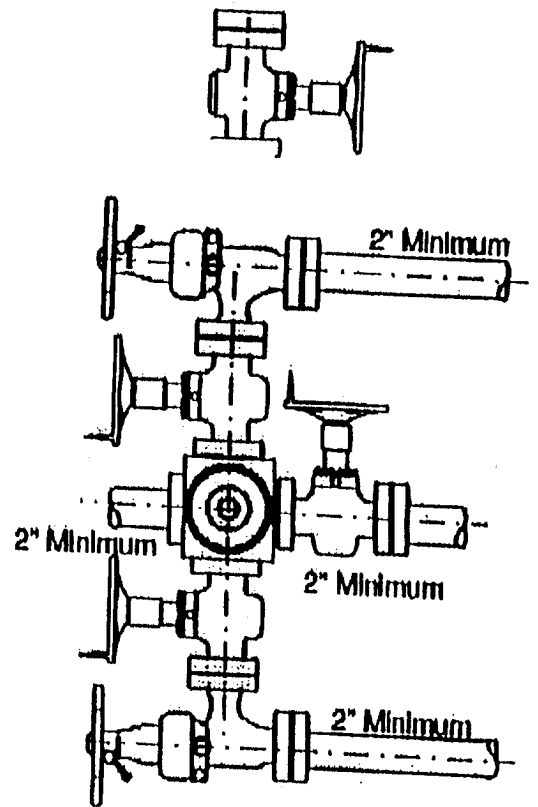
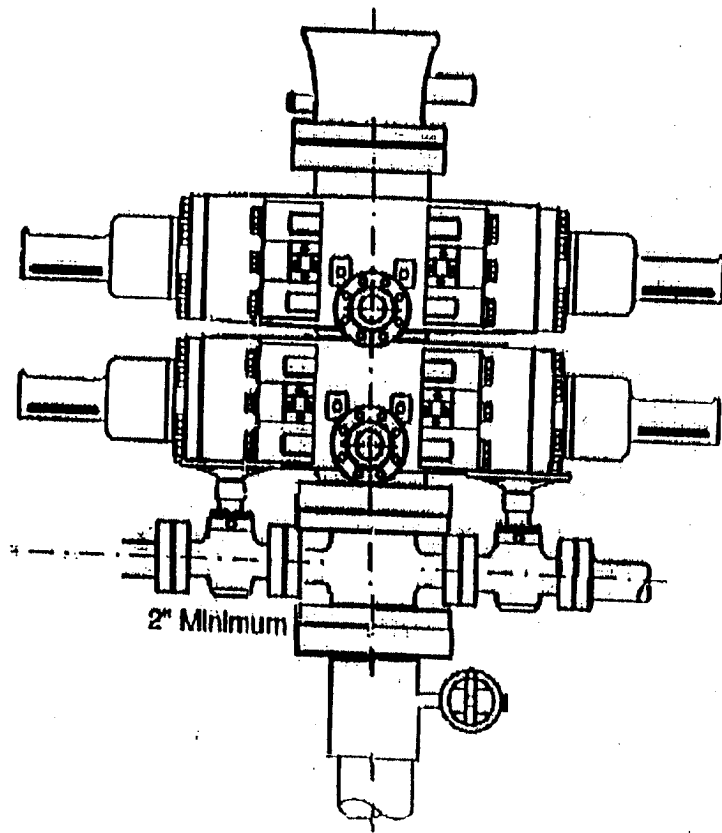


Exhibit 1

MALLON OIL COMPANY

JICARILLA 29-02-05 #2

SE/4 SEC. 5, T-29-N, R-2-W, N.M.P.M.

RIO ARRIBA COUNTY, NEW MEXICO

915' FSL 2090' FEL

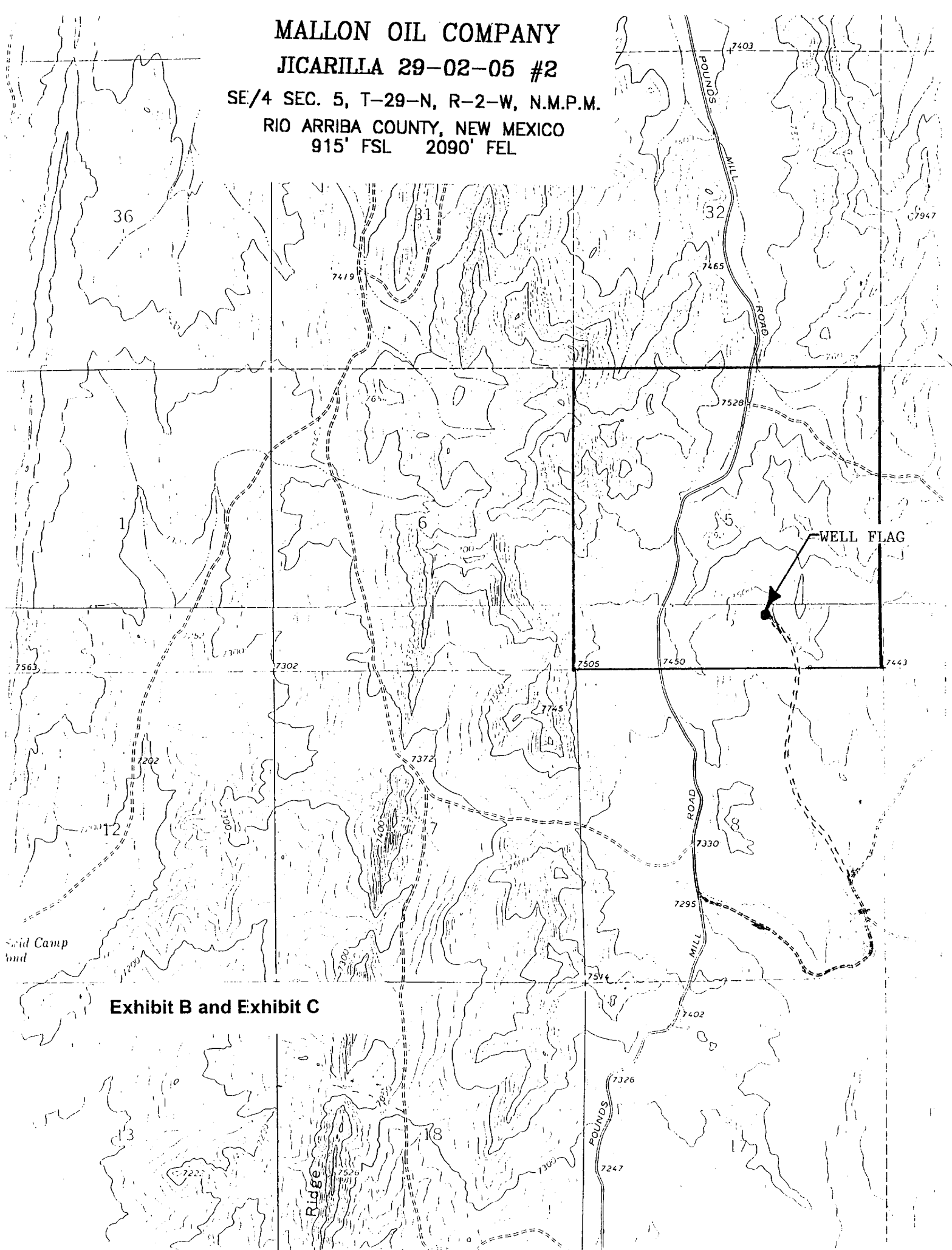


Exhibit B and Exhibit C