

(SUBMIT IN TRIPLICATE)

Indian Agency Namajo

UNITED STATES


DEPARTMENT OF THE INTERIOR

GEOLOGICAL SURVEY

Trinidad

Allottee _____

Lease No. 14-00-003-0174



SUNDRY NOTICES AND REPORTS ON WELLS

NOTICE OF INTENTION TO DRILL	<input checked="" type="checkbox"/>	SUBSEQUENT REPORT OF WATER SHUT-OFF	
NOTICE OF INTENTION TO CHANGE PLANS		SUBSEQUENT REPORT OF SHOOTING OR ACIDIZING	
NOTICE OF INTENTION TO TEST WATER SHUT-OFF		SUBSEQUENT REPORT OF ALTERING CASING	
NOTICE OF INTENTION TO REDRILL OR REPAIR WELL		SUBSEQUENT REPORT OF REDRILLING OR REPAIR	
NOTICE OF INTENTION TO SHOOT OR ACIDIZE		SUBSEQUENT REPORT OF ABANDONMENT	
NOTICE OF INTENTION TO PULL OR ALTER CASING		SUPPLEMENTARY WELL HISTORY	
NOTICE OF INTENTION TO ABANDON WELL			

(INDICATE ABOVE BY CHECK MARK NATURE OF REPORT, NOTICE, OR OTHER DATA)

Namajo T. O. C.

2 August, 1963

Well No. 1 is located 3,300 ft. from INT line and 640 ft. from EW line of sec. 35
NE-34- Sec. 35 35N 12W N.M.P.M. Salt Lake City
 (1/4 Sec. and Sec. No.) (Twp.) (Range) (Meridian)
Utah San Juan New Mexico
 (Field) (County or Subdivision) (State or Territory)

The elevation of the derrick floor above sea level is 5700 ft.

RECEIVE

AUG 5 1963

DETAILS OF WORK

(State names of and expected depths to objective sands; show sizes, weights, and lengths of proposed casings; indicate mudlogging, logging points, and all other important proposed work)

U. S. GEOLOGICAL SURVEY
FARMINGTON, NEW MEXICO

It is proposed to drill a 5,300' test into the San Juan formation as follows:

1. Set 8 1/8", 24.00 lb, J-35 surface casing at approximately 215' and cement case back to ground level.
2. 7 7/8" hole will be drilled below surface casing to T.B.
3. All shows of oil and/or gas will be tested and/or cased.
4. If commercial production is obtained, 4 1/2" O.D., 9.5 lb, J-35 casing will be run from the shoe to at least 500' above the upper producing zone.
5. Object zone is the Gallup sand at an estimated depth of 5,300' to 5,800'.



I understand that this plan of work must receive approval in writing by the Geological Survey before operations may be commenced.

Champion Oil & Refining Co.

Company San Juan

Address Alamy, New Mexico

Original Signed By
D. C. Carley

By D. C. Carley

Title District Superintendent

Champlin Oil & Refining Co.

P. O. BOX 451
SIDNEY, NEBRASKA

August 14, 1963

EL

A. R. Kendrick, Engineer Dist. #3
State of New Mexico
Oil Conservation Commission
1000 Rio Brazos Road
Aztec, New Mexico


Dear Mr. Kendrick:

We are returning two signed copies of Form C-128 on our Navajo
T.O.C. No. 1, located in Section 35, T-28N, R-14W, San Juan
County, New Mexico.

We wish to thank you for your consideration and hope you will
overlook our error.


Very truly yours,

CHAMPLIN OIL & REFINING CO.


J. F. Rankin
District Engineer

JFR/rr

encls.



NEW MEXICO OIL CONSERVATION COMMISSION

Well Location and Acreage Dedication Plat

SECTION A.

Date **8-5-63**

Operator **Champlin Oil & Refining Company** Lease **Navajo T. O. C.**
Well No. **1** Unit Letter **L** Section **35** Township **28 North** Range **14 West** NMPM
Located **2300** Feet From **South** Line **660** Feet From **West** Line
County **San Juan** G. L. Elevation **5760** Dedicated Acreage **40** Acres
Name of Producing Formation **Gallup Sand** Pool **Wildcat**

1. Is the Operator the only owner* in the dedicated acreage outlined on the plat below? Yes **X** No
2. If the answer to question One is "No," have the interests of all the owners been consolidated by communization agreement or otherwise? Yes No If answer is "Yes," Type of Consolidation
3. If the answer to question Two is "No," list all the owners and their respective interests below:

OWNER

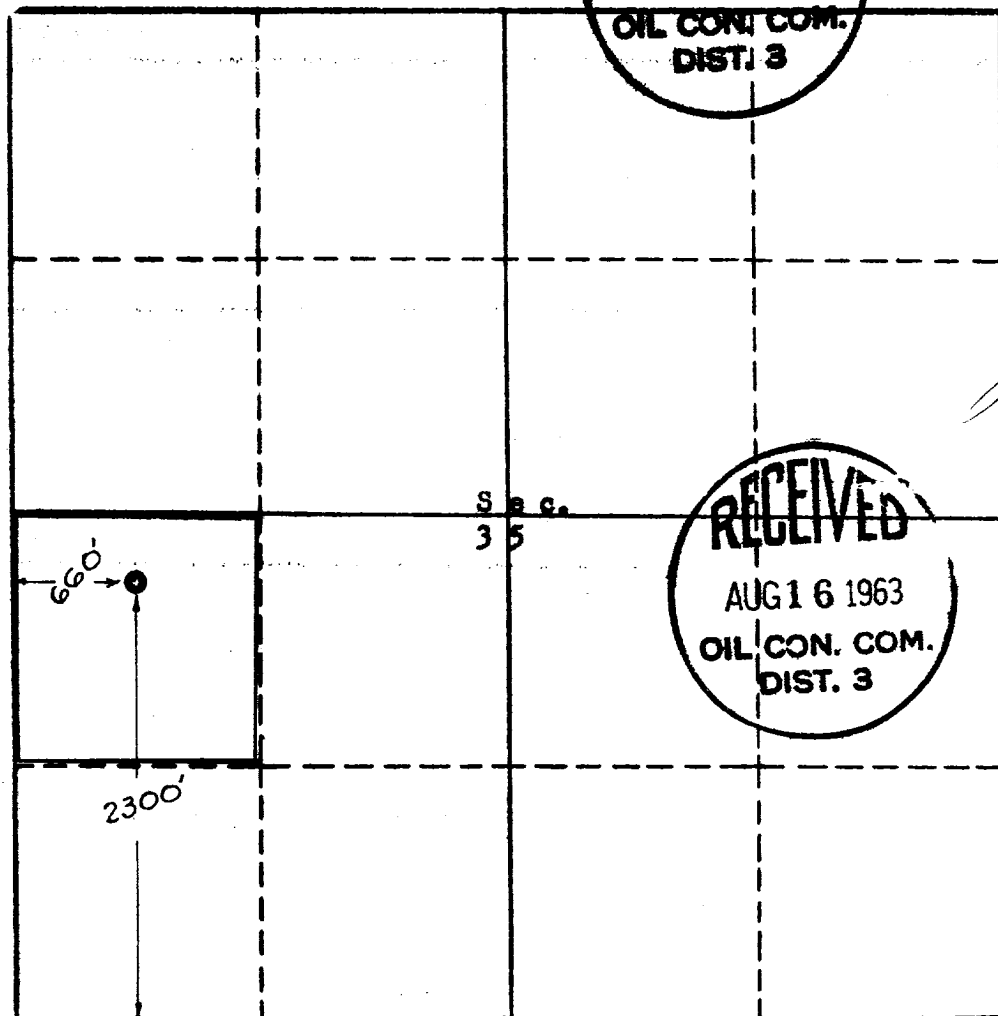
LAND DESCRIPTION

RECEIVED

AUG 5 1963

U. S. GEOLOGICAL SURVEY
FARMINGTON, NEW MEXICO

SECTION B.



This is to certify that the information in Section A above is true and complete to the best of my knowledge and belief.

Champlin Oil & Refining Co.

(OPERATOR)

[Signature]

(REPRESENTATIVE)

Box 451, Sidney, Nebraska

(ADDRESS)

RECEIVED
AUG 16 1963
OIL CON. COM.
DIST. 3

This is to certify that the well location shown on the plat in Section B was plotted from field notes of actual survey by me or under my supervision and that the same are true and correct to the best of my knowledge and belief.

Date Surveyed **Aug 30, 1963**

Four States Engineering Co.
FARMINGTON, NEW MEXICO

[Signature]
REGISTERED ENGINEER OR
LAND SURVEYOR

Certificate No. **3602**

