


DEVIATION SURVEYS

TENNECO OIL COMPANY


USA FULLERTON NO. 1 - F - 34-21-13

<u>DEPTH</u>	<u>DEVIATION</u>
1865	1/4 Deg.
2376	1/4 "
2865	1/4 "
3395	1/2 "
3905	1/2 "
4325	3/4 "
4916	3/4 "
5450	1/2 "
5970	1 "


I certify that the above Deviation Surveys were taken on the subject well and the results are as shown.



Robert E. Siverson



Sworn to and subscribed before me this 18th day of November, 1963.



Notary Public in and for
La Plata County, State
of Colorado

My Commission expires 1-21-65.