

(SUBMIT IN TRIPLICATE)

UNITED STATES
DEPARTMENT OF THE INTERIOR
GEOLOGICAL SURVEY

Land Office Santa FeLease No. 078807

Unit _____

Riddle Lease

SUNDRY NOTICES AND REPORTS ON WELLS

NOTICE OF INTENTION TO DRILL	<input checked="" type="checkbox"/>	SUBSEQUENT REPORT OF WATER SHUT-OFF	
NOTICE OF INTENTION TO CHANGE PLANS		SUBSEQUENT REPORT OF SHOOTING OR ACIDIZING	
NOTICE OF INTENTION TO TEST WATER SHUT-OFF		SUBSEQUENT REPORT OF ALTERING CASING	
NOTICE OF INTENTION TO RE-DRILL OR REPAIR WELL		SUBSEQUENT REPORT OF REDRILLING OR REPAIR	
NOTICE OF INTENTION TO SHOOT OR ACIDIZE		SUBSEQUENT REPORT OF ABANDONMENT	
NOTICE OF INTENTION TO PULL OR ALTER CASING		SUPPLEMENTARY WELL HISTORY	
NOTICE OF INTENTION TO ABANDON WELL			

(INDICATE ABOVE BY CHECK MARK NATURE OF REPORT, NOTICE, OR OTHER DATA)

March 27, 19 53

Well No. 1 is located 1022 ft. from N line and 220 ft. from E line of sec. 15
NE/4 NE/4 Sec. 15 28N 13W N.M.P.M.
(1/4 Sec. and Sec. No.) (Twp.) (Range) (Meridian)
West Kuts San Juan New Mexico
(Field) (County or Subdivision) (State or Territory)

The elevation of the derrick floor above sea level is _____ ft. (Not available - will furnish later)

DETAILS OF WORK

(State names of and expected depths to objective sands; show sizes, weights, and lengths of proposed casings; indicate mudding jobs, cementing points, and all other important proposed work)


Pictured Cliffs Sand test. Estimated depth 1750'.
 Surface Casing: 80' of 10-3/4" OD 32# cemented to surface.
 Production Casing: 1700' of 7" OD 20#, cemented with 100 sacks.
 If commercial production is indicated, the producing section will be shot with nitroglycerin.

We propose to communitize the northeast quarter with the southeast quarter of Section 15. Communitization papers have not been executed at this date.

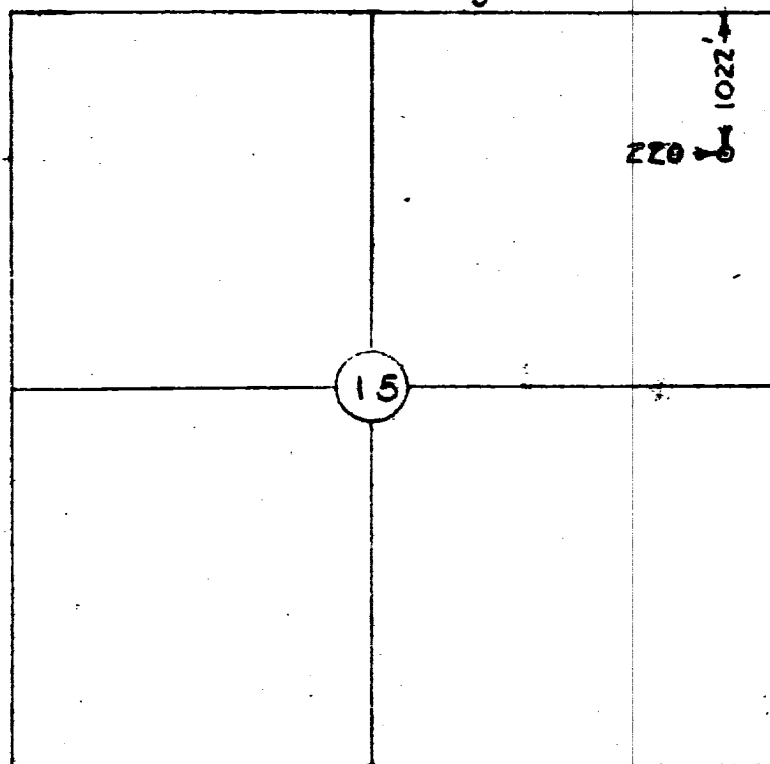
I understand that this plan of work must receive approval in writing by the Geological Survey before operations may be commenced.

Company BERSON-MONTIN
 Address 315 1/2 West Main
Farmington, New Mexico

By [Signature]
 Title Field Superintendent




COMPANY Benson Montin
LEASE Gallegos Canyon Unit Riddle #1
SECTION 15 T28N R13W N.M.P.M.
LOCATION 1022 from north line
219 from west line
San Juan County New Mex



This is to certify that the above plat
was prepared from field notes of
actual surveys made by me and
are true & correct to the best of my
knowledge & belief

Robert L. Maddox Jr.
Robert L. Maddox Jr.
Registered Professional
Engineer & Surveyor
N.M. Reg No 1426



Surveyed Mar. 15, 1953