



STATE OF NEW MEXICO
ENERGY, MINERALS AND NATURAL RESOURCES DEPARTMENT

OIL CONSERVATION DIVISION

2040 S. PACHECO
SANTA FE, NEW MEXICO 87505
(505) 827-7131

January 15, 1997

Amoco Production Company
P.O. Box 800
Denver, Colorado 80201
Attention: J. W. Hawkins

Administrative Order NSL-2001-A

Dear Mr. Hawkins:


Reference is made to your application dated December 19, 1996 for a non-standard Basin-Fruitland coal gas well location for your existing Gallegos Canyon Unit Well No. 213-E (API No. 30-045-26305), which was drilled in 1985 and completed in the Basin-Dakota Pool at a previously approved unorthodox gas well location (see Division Administrative Order NSL-2001, dated March 15, 1985) 930 feet from the South line and 480 feet from the West line (Unit M) of irregular Section 8, Township 28 North, Range 12 West, NMPM, San Juan County, New Mexico.

It is our understanding that this well is to be recompleted up-hole into the Basin-Fruitland Coal (Gas) Pool, which pursuant to the "*Special Rules and Regulations for the Basin-Fruitland Coal (Gas) Pool*", as promulgated by Division Order No. R-8768, as amended, is also unorthodox. Further, all of said irregular Section 8 is to be dedicated to the well to form a non-standard 273.87-acre gas spacing and proration unit for said pool.

By the authority granted me under the provisions of Rules 6 and 8 of the "*Special Rules and Regulations for the Basin-Fruitland Coal (Gas) Pool*", as promulgated by Division Order No. R-8768, as amended, the above-described unorthodox coal gas well location for the Gallegos Canyon Unit Well No. 213-E and said 273.87-acre non-standard gas spacing and proration unit in the Basin-Fruitland Coal (Gas) Pool are hereby approved.

Further, said original Order NSL-2001 shall be placed in abeyance until further notice.

Sincerely,


William J. LeMay
Director

WJL/MES/kv

cc: Oil Conservation Division - Aztec
U.S. Bureau of Land Management - Farmington
File: NSL-2001



December 19, 1996

Mr. William J. LeMay, Director
New Mexico Oil Conservation Division
2040 S. Pacheco Street
P.O. Box 6429
Santa Fe, NM 87505

Southern

Rockies

Business

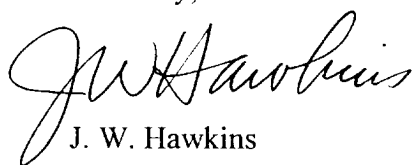
Unit

Application For Unorthodox Location
Gallegos Canyon Unit #213E Well
930' FSL, 480' FWL, Section 8-T28N-R12W
Basin Fruitland Coal Pool
San Juan County, New Mexico

Amoco Production Company hereby requests administrative approval for an unorthodox well location for the Gallegos Canyon Unit #213E well in the Basin Fruitland Coal Pool. Amoco plans to plug back this well from the Basin Dakota Pool. Approval for this unorthodox location was originally granted for the Basin Dakota Pool by Administrative Order NSL 2001 issued on March 15, 1985.

Attached is the Form C-102 showing the location of the well, and a nine section plat showing wells drilled in the area. This well is located in the interior of the Gallegos Canyon Unit and Amoco is the only offset operator affected by this application.

Sincerely,


J. W. Hawkins

Attachments

cc: Mark Yamasaki
Nancy Whitaker

District I
PO Box 1980, Hobbs, NM 88241-1980
District II
811 South First, Artesia, NM 88210
District III
1000 Rio Brazos Rd., Aztec, NM 87410
District IV
2040 South Pacheco, Santa Fe, NM 87505

State of New Mexico
Energy, Minerals & Natural Resources Department

OIL CONSERVATION DIVISION
2040 South Pacheco
Santa Fe, NM 87505

Form C-102
Revised October 18, 1994
Instructions on back
Submit to Appropriate District Office
State Lease - 4 Copies
Fee Lease - 3 Copies

☐ AMENDED REPORT

WELL LOCATION AND ACREAGE DEDICATION PLAT

1 API Number 3004526305		2 Pool Code 71629		3 Pool Name Basin Fruitland Coal		
4 Property Code 000570		5 Property Name Gallegos Canyon Unit			6 Well Number 213E	
7 OGRID No. 000778		8 Operator Name Amoco Production Company			9 Elevation 5654	

10 Surface Location

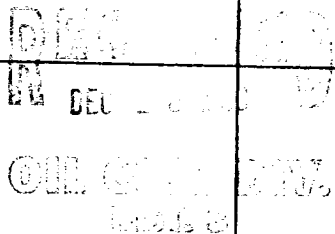
UL or lot no.	Section	Township	Range	Lot Idn	Feet from the	North/South line	Feet from the	East/West line	County
M	8	28N	12W		930	South	480	West	San Juan

11 Bottom Hole Location If Different From Surface

UL or lot no.	Section	Township	Range	Lot Idn	Feet from the	North/South line	Feet from the	East/West line	County

12 Dedicated Acres 273.87	13 Joint or Infill	14 Consolidation Code	15 Order No.
------------------------------	--------------------	-----------------------	--------------

NO ALLOWABLE WILL BE ASSIGNED TO THIS COMPLETION UNTIL ALL INTERESTS HAVE BEEN CONSOLIDATED
OR A NON-STANDARD UNIT HAS BEEN APPROVED BY THE DIVISION

16					17 OPERATOR CERTIFICATION I hereby certify that the information contained herein is true and complete to the best of my knowledge and belief. Signature: <u>Nancy I. Whitaker</u> Printed Name: <u>Nancy I. Whitaker</u> Title: <u>Staff Assistant</u> Date: <u>12-19-96</u>
					18 SURVEYOR CERTIFICATION I hereby certify that the well location shown on this plat was plotted from field notes of actual surveys made by me or under my supervision, and that the same is true and correct to the best of my belief. Date of Survey: <u>2-8-85</u> Signature and Seal of Professional Surveyor: <u>On File</u> <u>3950</u> Certificate Number

480'
930'

