



TONEY ANAYA
GOVERNOR

STATE OF NEW MEXICO
ENERGY AND MINERALS DEPARTMENT
OIL CONSERVATION DIVISION

July 8, 1985

OK
50 YEARS



1935 - 1985

POST OFFICE BOX 2088
STATE LAND OFFICE BUILDING
SANTA FE, NEW MEXICO 87501
(505) 827-5800

Energy Reserves Group
P. O. Box 3280
Casper, Wyoming 82602-3280

Attention: William J. Fiant

AMENDED
Administrative Order NSP-1461

Gentlemen:


Reference is made to your application for a 135.39-acre non-standard proration unit consisting of the following acreage in the West Kutz Pictured Cliffs Pool:

SAN JUAN COUNTY, NEW MEXICO
TOWNSHIP 28 NORTH, RANGE 12 WEST, NMPM
Section 10: E/2

It is my understanding that this unit is to be dedicated to your Gallegos Canyon Unit Well No. 351 located 800 feet from the South line and 810 feet from the East line of said Section 10.

By authority granted me under the provisions of Rule 104 D(II), the above non-standard proration unit is hereby approved.

Sincerely,


R. L. STAMETS, DIRECTOR

RLS/DC/dr

RECEIVED

JUL 12 1985

OIL CON. DIV
DIST ?

cc: /Oil Conservation Division - Aztec
Bureau of Land Management - Farmington



STATE OF NEW MEXICO
ENERGY AND MINERALS DEPARTMENT
OIL CONSERVATION DIVISION

TONY ANAYA
GOVERNOR

June 21, 1985

POST OFFICE BOX 2088
STATE LAND OFFICE BUILDING
SANTA FE, NEW MEXICO 87501
(505) 827-5800

Energy Reserves Group
P. O. Box 3280
Casper, Wyoming 82602-3280

Attention: William J. Fiant

Administrative Order NSP-1461

Gentlemen:


Reference is made to your application for a 135.93-acre non-standard proration unit consisting of the following acreage in the West Kutz Pictured Cliffs Pool:

SAN JUAN COUNTY, NEW MEXICO
TOWNSHIP 28 NORTH, RANGE 12 WEST, NMPM
Section 10: E/2


It is my understanding that this unit is to be dedicated to your Gallegos Canyon Unit Well No. 351 located 800 feet from the South line and 810 feet from the East line of said Section 10.

By authority granted me under the provisions of Rule 104 D(II), the above non-standard proration unit is hereby approved.

Sincerely,


R. L. STAMETS, DIRECTOR

RLS/DC/dr



cc: Oil Conservation Division - Aztec
Bureau of Land Management - Farmington



ENERGY AND MINERALS DEPARTMENT

OIL CONSERVATION DIVISION
AZTEC DISTRICT OFFICE

1000 RIO BRAZOS ROAD
AZTEC, NEW MEXICO 87410
(505) 334-6178

OIL CONSERVATION DIVISION
BOX 2088
SANTA FE, NEW MEXICO 87501

DATE 6-18-85

RE: Proposed MC _____
Proposed DHC _____
Proposed NSL _____
Proposed SWD _____
Proposed WFX _____
Proposed PMX _____

NSP &

Gentlemen:

I have examined the application dated 6-7-85
for the Energy Resources Corp. G.C.U. #351 P-10-28N12W
Operator Lease and Well No. Unit, S-T-R

and my recommendations are as follows:

Opposed to

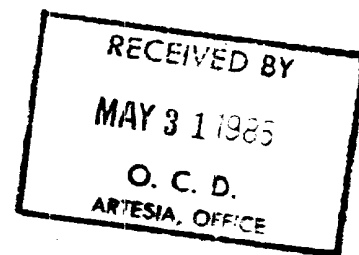
Yours truly,

E. Kneel

Energy Reserves Group, Inc.
P.O. Box 3280
Casper, Wyoming 82602-3280
307 265 7331



May 13, 1985



State of New Mexico
Energy & Minerals Department
Oil Conservation Commission
P. O. Box 2088
Santa Fe, NM 87501

State of New Mexico
Energy & Minerals Department
Oil Conservation Commission
1000 Rio Brazos Road
Aztec, NM 87401

Bureau of Land Management
Caller Service #4104
Farmington, NM 87499

RE: Application for Permit to Drill, Non-Standard Unit

Gentlemen:

Attached is an Application for Permit to drill Gallegos Canyon Unit #351 located in the SE/SE of Section 10, T28N - R12W, San Juan County, New Mexico. The well spacing for this area is 160 acres. Section 10 is a non-standard section as necessitated by a variation in the legal subdivision of the U.S. Public Land Survey (see attached survey plat and U.S.G.S. topographical map). Approval is requested for a non-standard unit for this well. Energy Reserves Group, Inc. is the sub-operator of the Gallegos Canyon Unit which includes the formations from the surface to the base of the Pictured Cliffs formation within the boundry of the offset operator. Amoco Production Company is the Gallegos Canyon Unit operator and is the only other interest owner within the area of concern. Amoco has been notified via certified mail as of this date.


If any additional information is needed, please advise.

Very truly yours,
Energy Reserves Group, Inc.

William J. Fiant
Administrator, Field Services

WJF/11

Attachment



NEW MEXICO OIL CONSERVATION COMMISSION
WELL LOCATION AND ACREAGE DEDICATION PLAT

Form C-102
Supersedes C-128
Effective 1-1-65

All distances must be from the outer boundaries of the Section.

Operator ENERGY RESERVES GROUP			Lease GALLEGOS CANYON UNIT		Well No. 351
Unit Letter P	Section 10	Township 28N	Range 12W	County San Juan	
Actual Footage Location of Well: 800 feet from the South line and 810 feet from the East line					
Ground Level Elev. 5637	Producing Formation Pictured Cliffs		Pool West Kutz Pictured Cliffs		Dedicated Acreage 160 (135.39) Acres

1. Outline the acreage dedicated to the subject well by colored pencil or hachure marks on the plat below.
2. If more than one lease is dedicated to the well, outline each and identify the ownership thereof (both as to working interest and royalty).
3. If more than one lease of different ownership is dedicated to the well, have the interests of all owners been consolidated by communitization, unitization, force-pooling, etc?

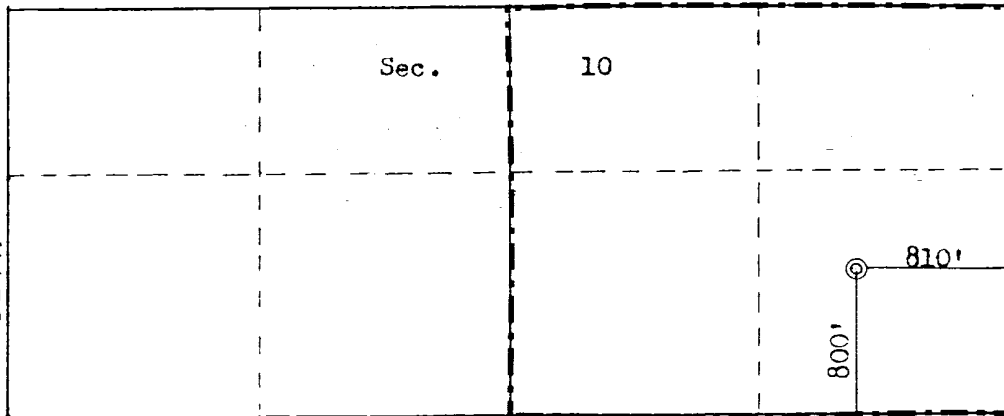
☐ Yes ☐ No If answer is "yes," type of consolidation _____

If answer is "no," list the owners and tract descriptions which have actually been consolidated. (Use reverse side of this form if necessary.) _____

No allowable will be assigned to the well until all interests have been consolidated (by communitization, unitization, forced-pooling, or otherwise) or until a non-standard unit, eliminating such interests, has been approved by the Commission.

GAS is dedicated to El Paso Natural Gas Company.

135.39 acres



Scale: 1"=1000'

CERTIFICATION

I hereby certify that the information contained herein is true and complete to the best of my knowledge and belief.

William J. Plant

Name
William J. Plant

Position
Administrator, Field Services

Company
Energy Reserves Group, Inc.

Date
5/3/85

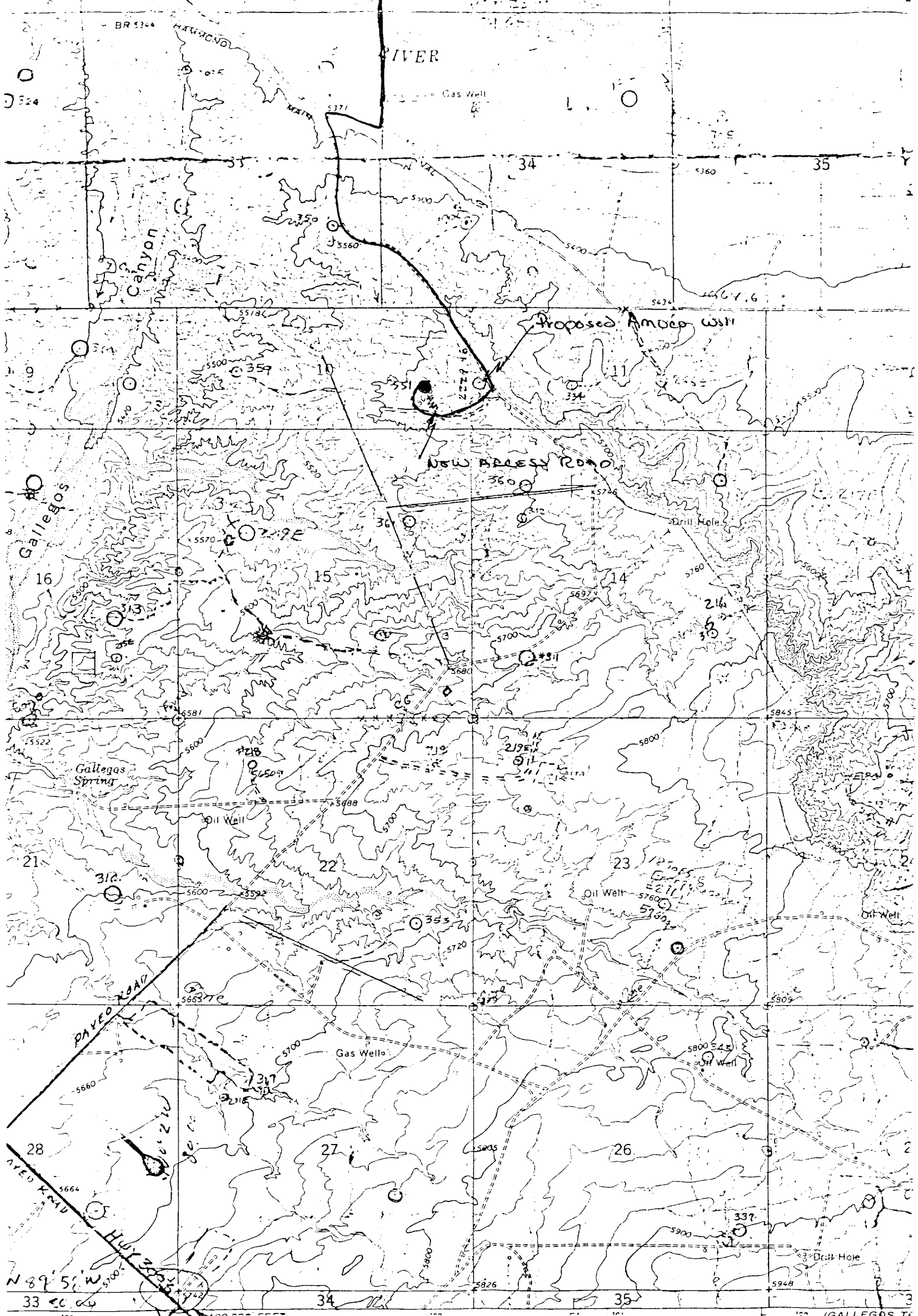
I hereby certify that the well location shown on this plat was plotted from field notes of actual surveys made by me or under my supervision, and that the same is true and correct to the best of my knowledge and belief.

Date Surveyed
April 23, 1985

Registered Professional Engineer and Land Surveyor

Fred B. Kerr Jr.
Fred B. Kerr Jr.

Certificate No.
3950



and published by the Geological
 SC&S, and U. S. Bureau of Reclam
 grammetric methods from aerial
 and by planetable surveys of the
 Field checked by USGS 19...
 American datum
 ordinate system.

Vicinity Map for
 ENERGY RESERVES GROUP #351 GALLEGOS CANYON UNIT
 800' FSL 810' FEL Sec. 10-T28N-R12W
 SAN JUAN COUNTY, NEW MEXICO

SCALE
 2000
 CONTOUR INT
 DOTTED LINES REPRESENT
 DATUM

1:45
 31 MILES