

TABULATION OF DEVIATION TEST

AMOCO PRODUCTION COMPANY

DEPTH	DEVIATION	DEPTH	DEVIATION
146'	0.50		
644'	1.00		
1205'	2.00		
1667'	1.25		

AFFIDAVIT


THIS IS TO CERTIFY that to the best of my knowledge, the above tabulation details the deviation test taken on AMOCO PRODUCTION COMPANY'S:

Gallegos Canyon Unit No. 574 C-
820' FNL & 1500' FWL Sec. 19 T28N R11W
SAN JUAN COUNTY, NEW MEXICO

Signed:

Title:

Mary Corley
SR. Regulatory Analyst



THE STATE OF TEXAS)
) ss.
 COUNTY OF HARRIS)


BEFORE ME, the undersigned authority, on this day personally MARY CORLEY
 known to me to be a SR. Regulatory Analyst for Amoco Production company and to
 be the person whose name is subscribed to the above statement, who being by me dully
 sworn on oath, states that she has knowledge of the facts stated herein and that said
 statement is true and correct.

SUBSCRIBED AND SWORN to before me, a Notary Public in and for said County and State
 this 14th day of November, 2000.

[Signature]
 Notary Public

My Commission Expires:

7/14/00



District I
PO Box 1980, Hobbs, NM 88241-1980
District II
811 South First, Artesia, NM 88210
District III
1000 Rio Brazos Rd., Aztec, NM 87410
District IV
2040 South Pacheco, Santa Fe, NM 87505

State of New Mexico
Energy, Minerals & Natural Resources Department

OIL CONSERVATION DIVISION
2040 South Pacheco
Santa Fe, NM 87505

Form C-104
Revised October 18, 1994
Instructions on back
Submit to Appropriate District Office
5 Copies

☐ AMENDED REPORT

I. REQUEST FOR ALLOWABLE AND AUTHORIZATION TO TRANSPORT

¹ Operator name and Address Amoco Production Company P.O. Box 3092 Houston, TX 77253		² OGRID Number 000778
		³ Reason for Filing Code New Well
⁴ API Number 30 - 045-30312	⁵ Pool Name Kutz West Pictured Cliffs	⁶ Pool Code 79680
⁷ Property Code 570	⁸ Property Name Gallegos Canyon Unit	⁹ Well Number 574

II. ¹⁰ Surface Location


UL or lot no.	Section	Township	Range	Lot Idn	Feet from the	North/South Line	Feet from the	East/West line	County
C	19	28N	11W		820'	North	1500'	West	San Juan

¹¹ Bottom Hole Location

UL or lot no.	Section	Township	Range	Lot Idn	Feet from the	North/South line	Feet from the	East/West line	County
¹² Lse Code F	¹³ Producing Method Code F	¹⁴ Gas Connection Date	¹⁵ C-129 Permit Number	¹⁶ C-129 Effective Date	¹⁷ C-129 Expiration Date				

III. Oil and Gas Transporters

¹⁸ Transporter OGRID	¹⁹ Transporter Name and Address	²⁰ POD	²¹ O/G	²² POD ULSTR Location and Description
151618	El Paso Field Services P.O. Box 4990 Farmington, NM 87499-4990	2827599	G	
9018	Giant Refining Co. P.O. Box 12999 Scottsdale, AZ 85267	2827598	O	



IV. Produced Water

²³ POD 2827600	²⁴ POD ULSTR Location and Description
------------------------------	--

V. Well Completion Data

²⁵ Spud Date 8/30/2000	²⁶ Ready Date 10/31/2000	²⁷ TD 1677	²⁸ PBTD 1620'	²⁹ Perforations 1494' - 1522' 0 16	³⁰ DHC, DC, MC
³¹ Hole Size 8 3/4 "	³² Casing & Tubing Size 7" 20##	³³ Depth Set 136'	³⁴ Sacks Cement 100 SXS CLS B		
6 1/4"	4 1/2" 10.5#	1663'	160 SXS CLS B		
Tubing	2 3/8"	1527'			

VI. Well Test Data

³⁵ Date New Oil	³⁶ Gas Delivery Date	³⁷ Test Date 11/8/2000	³⁸ Test Length 12 Hrs.	³⁹ Tbg. Pressure	⁴⁰ Csg. Pressure 75#
⁴¹ Choke Size 1/2"	⁴² Oil Trace	⁴³ Water 40	⁴⁴ Gas 295 MCF	⁴⁵ AOF	⁴⁶ Test Method F

⁴⁷ I hereby certify that the rules of the Oil Conservation Division have been complied with and that the information given above is true and complete to the best of my knowledge and belief. Signature: <i>Mary Corley</i>		OIL CONSERVATION DIVISION	
Printed name: Mary Corley		Approved by: <i>378</i>	
Title: Sr. Regulatory Analyst		Title: SUPERVISOR DISTRICT #3	
Date: 11/09/2000		Approval Date: JAN 15 2001	
Phone: 281-366-4491			
⁴⁸ If this is a change of operator fill in the OGRID number and name of the previous operator			
Previous Operator Signature	Printed Name	Title	Date