


			X
	33		

- 3 - USGS
2 - NMOC ✓
1 - State Land Office
1 - L. G. Truby (SUBMIT IN TRIPLICATE)
1 - File

Budget Bureau No. 42-R368.4.
Approval expires 12-31-60.

Land Office Santa Fe
Lease No. NM-03471-A
Unit 14-08-001489

UNITED STATES
DEPARTMENT OF THE INTERIOR
GEOLOGICAL SURVEY



SUNDRY NOTICES AND REPORTS ON WELLS

NOTICE OF INTENTION TO DRILL	X	SUBSEQUENT REPORT OF WATER SHUT-OFF
NOTICE OF INTENTION TO CHANGE PLANS		SUBSEQUENT REPORT OF SHOOTING OR ACIDIZING
NOTICE OF INTENTION TO TEST WATER SHUT-OFF		SUBSEQUENT REPORT OF ALTERING CASING
NOTICE OF INTENTION TO RE-DRILL OR REPAIR WELL		SUBSEQUENT REPORT OF RE-DRILLING OR REPAIR
NOTICE OF INTENTION TO SHOOT OR ACIDIZE		SUBSEQUENT REPORT OF ABANDONMENT
NOTICE OF INTENTION TO PULL OR ALTER CASING		SUPPLEMENTARY WELL HISTORY
NOTICE OF INTENTION TO ABANDON WELL		

(INDICATE ABOVE BY CHECK MARK NATURE OF REPORT, NOTICE, OR OTHER DATA)

February 19th, 1958

Unit 29-6

Well No. 57-33 is located 850 ft. from N line and 990 ft. from E line of sec. 33

NE/4 NE/4 Sec. 33 29 North 6 West N.M.P.M.
(1/4 Sec. and Sec. No.) (Twp.) (Range) (Meridian)

Blanco Mesa Verde Rio Arriba New Mexico
(Field) (County or Subdivision) (State or Territory)

The elevation of the ~~drainage~~ ^{ground} above sea level is 6400 ft.

DETAILS OF WORK

(State names of and expected depths to objective sands; show sizes, weights, and lengths of proposed casings; indicate mudding jobs, cementing points, and all other important proposed work)

Propose to drill to 200' and set 10-3/4" casing, cement to surface. Set 7-5/8" casing @ 3470', cement w/150 sx regular 8% gel and 50 sx neat. Set 5-1/2" liner @ 5670', cement w/200 sx regular.

Mesa Verde to be fractured thru perforations using approximately 150,000 gallons of water. Clean out to total depth, set tubing and complete well.

The E/2 of Section 33, containing 320 acres, is dedicated to this well.

100% Pacific Northwest Pipeline Corp.

I understand that this plan of work must receive approval in writing by the Geological Survey before operations may be commenced.

Company PACIFIC NORTHWEST PIPELINE CORPORATION

Address 418 1/2 West Broadway

Farmington, New Mexico

By

L. F. Stone

Title District Superintendent

NEW MEXICO OIL CONSERVATION COMMISSION

Well Location and Acreage Dedication Plat

Section A.

Date **FEBRUARY 6, 1958**

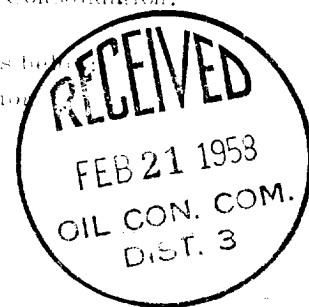
Operator **PACIFIC NORTHWEST PIPELINE CORPORATION** Lease **SAN JUAN 29-6 UNIT** NM **03471-A**
 Well No. **57-33** Unit Letter **A** Section **33** Township **29-N** Range **6-W** NMPM
 Located **850** Feet From **NORTH** Line **990** Foot From **EAST** Line
 County **RIO ARriba** G. L. Elevation **6400** Dedicated Acreage **320** Acres
 Name of Producing Formation **MESA VERDE** Pool **BLANCO**

1. Is the Operator the only owner in the dedicated acreage outlined on the plat below?
 Yes ☒ No
2. If the answer to question one is "no", have the interests of all the owners been consolidated by communitization agreement or otherwise? Yes No If answer is "yes", Type of Consolidation.

3. If the answer to question two is "no", list all the owners and their respective interests below:

Owner

Land Description



Section B.

This is to certify that the information in Section A above is true and complete to the best of my knowledge and belief.

PACIFIC NORTHWEST PIPELINE CORP.

(Operator)

Original signed by **L. F. Stone**

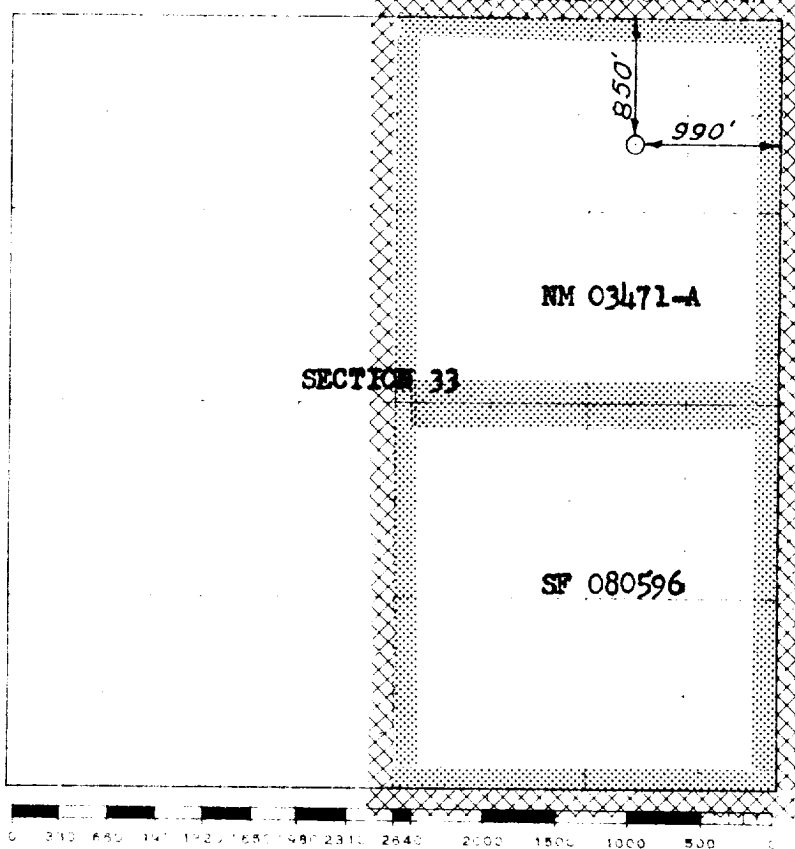
Representative

418 1/2 West Broadway

(Address)

Farmington, New Mexico

Note: All dimensions must be taken from the corners of the section.



Scale: 1 inch equals 1 mile

This is to certify that the above plat was prepared from field notes of actual surveys made by me or under my supervision and that the same are true and correct to the best of my knowledge and belief.

(Seal)

Date surveyed **JANUARY 13, 1958**

David O. Kilmer
 Registered Professional Engineer and/or Land Surveyor

Farmington, New Mexico