

(SUBMIT IN TRIPLICATE)

UNITED STATES
DEPARTMENT OF THE INTERIOR
GEOLOGICAL SURVEY

Land Office Santa Fe

Lease No. 079851

Unit San Juan Unit 29-6

SUNDRY NOTICES AND REPORTS ON WELLS

NOTICE OF INTENTION TO DRILL.....	<input checked="" type="checkbox"/>	SUBSEQUENT REPORT OF WATER SHUT-OFF.....	
NOTICE OF INTENTION TO CHANGE PLANS.....		SUBSEQUENT REPORT OF SHOOTING OR ACIDIZING.....	
NOTICE OF INTENTION TO TEST WATER SHUT-OFF.....		SUBSEQUENT REPORT OF ALTERING CASING.....	
NOTICE OF INTENTION TO RE-DRILL OR REPAIR WELL.....		SUBSEQUENT REPORT OF RE-DRILLING OR REPAIR.....	
NOTICE OF INTENTION TO SHOOT OR ACIDIZE.....		SUBSEQUENT REPORT OF ABANDONMENT.....	
NOTICE OF INTENTION TO PULL OR ALTER CASING.....		SUPPLEMENTARY WELL HISTORY.....	
NOTICE OF INTENTION TO ABANDON WELL.....			

(INDICATE ABOVE BY CHECK MARK NATURE OF REPORT, NOTICE, OR OTHER DATA)

February 9, 1953

Well No. Mesa 3-25 is located 1650 ft. from 29N line and 795 ft. from 6W line of sec. 25

NW/4, SW/4 Sec. 25 (1/4 Sec. and Sec. No.) 29N (Twp.) 6W (Range) N.M.P.M. (Meridian)

Wilcox (Field) Rio Arriba (County or Subdivision) New Mexico (State or Territory)

The elevation of the ~~surface~~ ^{ground} above sea level is 6400 ft.

USGS -4
Prod. Dept. -1
Region -1
District -2

DETAILS OF WORK

(State names of and expected depths to objective sands; show sizes, weights, and lengths of proposed casings; indicate mudding jobs, cementing points, and all other important proposed work)

Propose to drill to approximately 5000' using mud. Set casing at top of pay. Mesa Verde will be drilled with gas and cleaned out with gas after shot. Rotary tools will be used to TD.

Proposed Casings:

Set 10-3/4" casing at 150' and cement with approximately 200 sax.
Set 7" casing at top of pay and cement with 200 sax.

Location plat attached.

I understand that this plan of work must receive approval in writing by the Geological Survey before operations may be commenced.


Company Phillips Petroleum Company


Address P. O. Box 939

Astec, New Mexico

By Earl Stumm

Title District Superintendent





(SUBMIT IN TRIPLICATE)

UNITED STATES
DEPARTMENT OF THE INTERIOR
GEOLOGICAL SURVEY

Land Office Santa Fe
Lease No. 7751
Unit San Juan Unit 29-6

RECEIVED

FEB 11 1953
U. S. GEOLOGICAL SURVEY
FARMINGTON, N. M.

NOTICE OF INTENTION TO DRILL	<input checked="" type="checkbox"/>	SUBSEQUENT REPORT OF WATER SHUT-OFF	
NOTICE OF INTENTION TO CHANGE PLANS		SUBSEQUENT REPORT OF SHOOTING OR ACIDIZING	
NOTICE OF INTENTION TO TEST WATER SHUT-OFF		SUBSEQUENT REPORT OF ALTERING CASING	
NOTICE OF INTENTION TO RE-DRILL OR REPAIR WELL		SUBSEQUENT REPORT OF RE-DRILLING OR REPAIR	
NOTICE OF INTENTION TO SHOOT OR ACIDIZE		SUBSEQUENT REPORT OF ABANDONMENT	
NOTICE OF INTENTION TO PULL OR ALTER CASING		SUPPLEMENTARY WELL HISTORY	
NOTICE OF INTENTION TO ABANDON WELL			

(INDICATE ABOVE BY CHECK MARK NATURE OF REPORT, NOTICE, OR OTHER DATA)

February 9, 1953

Well No. 3-25 is located 1650 ft. from S line and 795 ft. from W line of sec. _____

24 Sec. and Sec. No. 29 (Twp.) 6 (Range) N.M.P.M. (Meridian)
Ident (Field) Rio Arriba (County or Subdivision) New Mexico (State or Territory)

The elevation of the ~~depth~~ ground above sea level is 6400 ft.

USGS -4
Prod. Dept. -1
Region -1
District -2

DETAILS OF WORK

(State names of and expected depths to objective sands; show sizes, weights, and lengths of proposed casings; indicate mudding jobs, cementing points, and all other important proposed work)

Propose to drill to approximately 5000' using mud. Set casing at top of pay. Mosa Yards will be drilled with gas and cleaned out with gas after shot. Rotary tools will be used to TD.

Proposed Casings:

Set 10-3/4" casing at 150' and cement with approximately 200 sax.
Set 7" casing at top of pay and cement with 200 sax.

Location plat attached.



I understand that this plan of work must receive approval in writing by the Geological Survey before operations may be commenced.

Company Phillips Petroleum Company

Address P. O. Box 939

Astec, New Mexico

By Carl Sturm

Title District Superintendent

RECEIVED

PHILLIPS PETROLEUM COMPANY

Company Phillips Petroleum Company

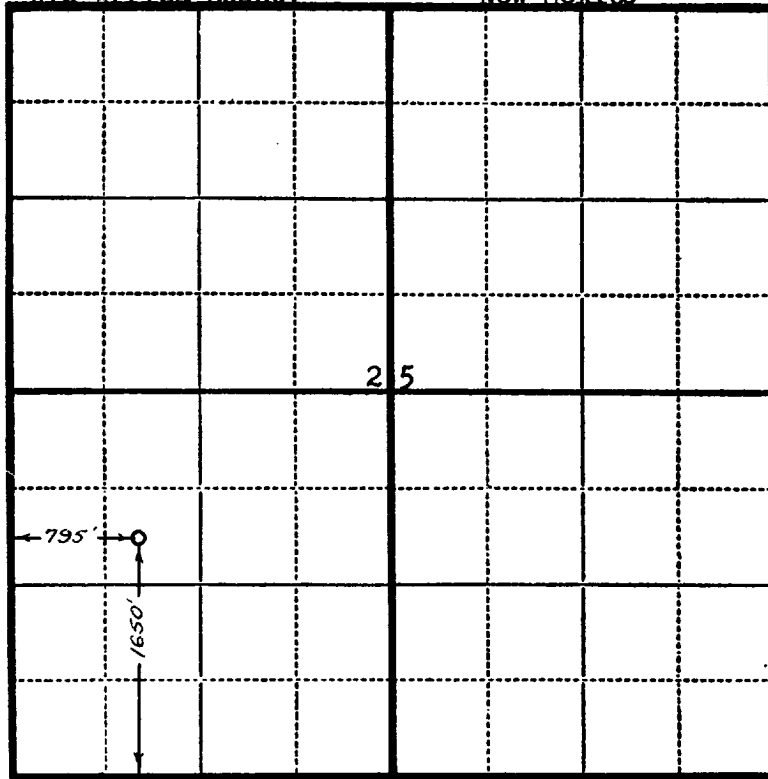
Lease Well No.

Sec. 25 T. 29 N , R. 6 W

Location 1650' from the South line and 795' from the West line.

Ungraded ground elevation - 6400.0

Bio Arriba County New Mexico



Scale—4 inches equals 1 mile.

This is to certify that the above plat was prepared from field notes of actual surveys made by me or under my supervision and that the same are true and correct to the best of my knowledge and belief.

Charles J. Finklea

Seal:

Registered Professional
Engineer and Land Surveyor.

Charles J. Finklea
N. Mex. Reg. No. 1302

Surveyed 24 September , 1952

