

IN REPLY REFER TO:



UNITED STATES
DEPARTMENT OF THE INTERIOR
GEOLOGICAL SURVEY
P. O. Box 965
Farmington, New Mexico

August 27, 1955

El Paso Natural Gas Company
Box 997
Farmington, New Mexico

Re: New Mexico 011349
14-08-001-437

Gentlemen:

Receipt is acknowledged of your "Notice of Intention to Drill" dated August 26, 1955 covering your well No. 14-27 San Juan 29-5 Unit in NE 1/4 sec. 27, T. 29 N., R. 5 W., N. M. P. M., Rio Arriba County, New Mexico, Blanco pool.

Your proposed work is hereby approved subject to compliance with the provisions of the "Oil and Gas Operating Regulations" revised May 25, 1942, a copy of which will be sent to you on request, and subject to the following conditions:


1. Drilling operations so authorized are subject to the attached sheet for general conditions of approval.
2. Furnish copies of all logs.

Very truly yours,


(Original in file)

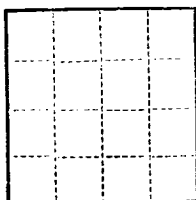
Jerry W. Long
Acting District Engineer

JWLong:ac



STATE OF OHIO
DEPARTMENT OF REVENUE
COLUMBUS, OHIO 43260-1100





(SUBMIT IN TRIPLICATE)

UNITED STATES
DEPARTMENT OF THE INTERIOR
GEOLOGICAL SURVEY

Land Office New Mexico

Lease No. 011349

Unit San Juan 29-5 Mesa Unit
14-08-001-437

RECEIVED

SUNDRY NOTICES AND REPORTS ON WELLS

NOTICE OF INTENTION TO DRILL.....	<input checked="" type="checkbox"/>	SUBSEQUENT REPORT OF WATER SHUT-OFF.....	
NOTICE OF INTENTION TO CHANGE PLANS.....		SUBSEQUENT REPORT OF SHOOTING OR ACIDIZING.....	
NOTICE OF INTENTION TO TEST WATER SHUT-OFF.....		SUBSEQUENT REPORT OF ALTERING CASING.....	
NOTICE OF INTENTION TO RE-DRILL OR REPAIR WELL.....		SUBSEQUENT REPORT OF RE-DRILLING OR REPAIR.....	
NOTICE OF INTENTION TO SHOOT OR ACIDIZE.....		SUBSEQUENT REPORT OF ABANDONMENT.....	
NOTICE OF INTENTION TO PULL OR ALTER CASING.....		SUPPLEMENTARY WELL HISTORY.....	
NOTICE OF INTENTION TO ABANDON WELL.....			

(INDICATE ABOVE BY CHECK MARK NATURE OF REPORT, NOTICE, OR OTHER DATA)

August 20, 1955

Well No. 14-27 is located 1650 ft. from N line and 1800 ft. from E line of sec. 27

SE Section 27
($\frac{1}{4}$ Sec. and Sec. No.)

27N
(Twp.)

5E
(Range)

T4N
(Meridian)

Blanco
(Field)

Rio Arriba
(County or Subdivision)

New Mexico
(State or Territory)

The elevation of the derrick floor above sea level is 6677 ft.

DETAILS OF WORK

(State names of and expected depths to objective sands; show sizes, weights, and lengths of proposed casings; indicate mudding jobs, cementing points, and all other important proposed work)

It is intended to drill a well with rotary tools through the Mesa Verde drilling the pay section with gas circulation, and to sand-oil the Cliff House and Point Lookout formations. Total Depth 6210'.

Casing Program.

9 5/8" at 170' with 125 sacks regular cement circulated to surface.
7" at 5600' with 250 sacks regular cement and 250 sacks Premix.

The E/2 of Section 27 is dedicated to this well.

SF 079944 (32)

NM 011349 (NM)

I understand that this plan of work must receive approval in writing by the Geological Survey before operations may be commenced.

Company El Paso Natural Gas Company

Address Box 997

Farrington, New Mexico

By [Signature]
Petroleum Engineer

Title _____

