

UNITED STATES  
DEPARTMENT OF THE INTERIOR  
GEOLOGICAL SURVEY

SUBMIT IN TRIPLICATE\*  
(Other instructions on reverse side)

Form approved.  
Budget Bureau No. 42-R1424.

5. LEASE DESIGNATION AND SERIAL NO.

**NM 012671**

6. IF INDIAN, ALLOTTEE OR TRIBE NAME

**SUNDRY NOTICES AND REPORTS ON WELLS**

(Do not use this form for proposals to drill or to deepen or plug back to a different reservoir. Use "APPLICATION FOR PERMIT—" for such proposals.)

7. UNIT AGREEMENT NAME

**San Juan 29-6 Unit**

8. FARM OR LEASE NAME

**San Juan 29-6 Unit**

9. WELL NO.

**69**

10. FIELD AND POOL, OR WILDCAT

**Basin Dakota**

11. SEC., T., R., M., OR BLK. AND SURVEY OR AREA

**Sec. 26, T-29-N, R-6-W  
N.M.P.M.**

12. COUNTY OR PARISH

**Rio Arriba**

13. STATE

**New Mexico**

1. OIL WELL  GAS WELL  OTHER

2. NAME OF OPERATOR

**El Paso Natural Gas Company**

3. ADDRESS OF OPERATOR

**Box 990, Farmington, New Mexico**

4. LOCATION OF WELL (Report location clearly and in accordance with any State requirements.\* See also space 17 below.)  
At surface

**990'N, 990'E**

14. PERMIT NO.

15. ELEVATIONS (Show whether DF, RT, GR, etc.)

**6412'GL**

16. Check Appropriate Box To Indicate Nature of Notice, Report, or Other Data

NOTICE OF INTENTION TO:

SUBSEQUENT REPORT OF:

TEST WATER SHUT-OFF

PULL OR ALTER CASING

WATER SHUT-OFF

REPAIRING WELL

FRACTURE TREAT

MULTIPLE COMPLETE

FRACTURE TREATMENT

ALTERING CASING

SHOOT OR ACIDIZE

ABANDON\*

SHOOTING OR ACIDIZING

ABANDONMENT\*

REPAIR WELL

CHANGE PLANS

(Other)

(Other) **Change Dedicated Acreage**

(NOTE: Report results of multiple completion on Well Completion or Recompletion Report and Log form.)

17. DESCRIBE PROPOSED OR COMPLETED OPERATIONS (Clearly state all pertinent details, and give pertinent dates, including estimated date of starting any proposed work. If well is directionally drilled, give subsurface locations and measured and true vertical depths for all markers and zones pertinent to this work.)\*

**This plat is being reissued to show change in dedicated acreage from S/2 of Section 26, T-29-N, R-6-W to the N/2 of Section 26, T-29-N, R-6-W.**

18. I hereby certify that the foregoing is true and correct

SIGNED **OR G. NAL SIGNED E. S. OBERLY**


TITLE **Petroleum Engineer**

DATE **4-6-64**

(This space for Federal or State office use)

APPROVED BY \_\_\_\_\_  
CONDITIONS OF APPROVAL, IF ANY:

TITLE \_\_\_\_\_



## Instructions

**General:** This form is designed for submitting proposals to perform certain well operations, and reports of such operations when completed, as indicated, on Federal and Indian lands pursuant to applicable Federal law and regulations, and, if approved or accepted by any State, on all lands in such State, pursuant to applicable State law and regulations. Any necessary special instructions concerning the use of this form and the number of copies to be submitted, particularly with regard to local, area, or regional procedures and practices, either are shown below or will be issued by, or may be obtained from, the local Federal and/or State office.

**Item 4:** If there are no applicable State requirements, locations on Federal or Indian land should be described in accordance with Federal requirements. Consult local State or Federal office for specific instructions.

**Item 17:** Proposals to abandon a well and subsequent reports of abandonment should include such special information as is required by local Federal and/or State offices. In addition, such proposals and reports should include reasons for the abandonment; data on any former or present productive zones, or other zones with present significant fluid contents not sealed off by cement or otherwise; depths (top and bottom) and method of placement of cement plugs; mud or other material placed below, between and above plugs; amount, size, method of parting of any casing, liner or tubing pulled and the depth to top of any left in the hole; method of closing top of well; and date well site conditioned for final inspection looking to approval of the abandonment.

NEW MEXICO OIL CONSERVATION COMMISSION

Well Location and Acreage Dedication Plat

Section A.

Date MAY 22, 1962

Operator EL PASO NATURAL GAS COMPANY Lease SAN JUAN 29-6 UNIT NM-012671  
 Well No. 69 Unit Letter A Section 26 Township 29-N Range 6-W NMPM  
 Located 990 Feet From NORTH Line 990 Feet From EAST Line  
 County RIO ARriba G. L. Elevation 6412 Dedicated Acreage 320 Acres  
 Name of Producing Formation DAKOTA Pool BASIN DAKOTA

1. Is the Operator the only owner in the dedicated acreage outlined on the plat below?  
 Yes  No
2. If the answer to question one is "no", have the interests of all the owners been consolidated by communitization agreement or otherwise? Yes  No . If answer is "yes", Type of Consolidation.
3. If the answer to question two is "no", list all the owners and their respective interests below:

Owner	Land Description

Section B.

This is to certify that the information in Section A above is true and complete to the best of my knowledge and belief.

**El Paso Natural Gas Company**

(Operator)

ORIGINAL SIGNED **E. S. OBERLY**

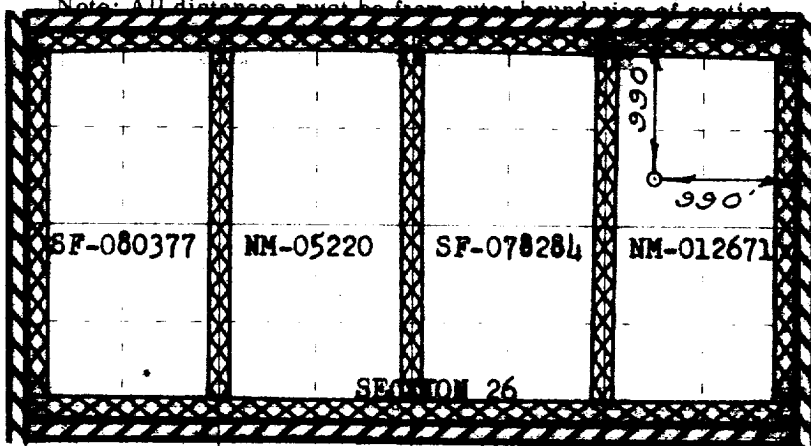
(Representative)

**Box 990**

(Address)

**Farmington, New Mexico**

Note: All distances must be from outer boundaries of section

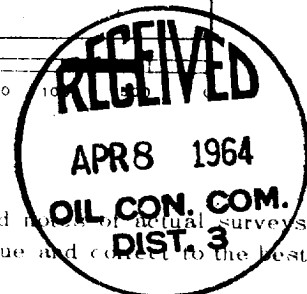


NOTE:

**THIS PLAT REISSUED TO REFLECT CHANGE IN DEDICATION 3-23-64**

0 330 660 990 1320 1650 1980 2310 2640 2000 1500 1000

Scale 4 inches equal 1 mile



This is to certify that the above plat was prepared from field notes or actual surveys made by me or under my supervision and that the same are true and correct to the best of my knowledge and belief.

(Seal)

Date Surveyed APRIL 26, 1961

*David O. Wilson*  
 Registered Professional Engineer and/or Land Surveyor

Farmington, New Mexico