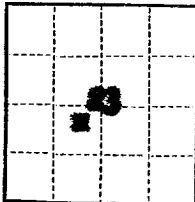


5 - WGS  
1 - Los Angeles  
1 - File

(SUBMIT IN TRIPLICATE)

Budget Bureau No. 42-R358.4.  
Approval expires 12-31-60.



UNITED STATES  
DEPARTMENT OF THE INTERIOR  
GEOLOGICAL SURVEY

Land Office San Jose  
Lease No. 27-23  
Unit San Jose 23-6  
23-02-001-139

## SUNDRY NOTICES AND REPORTS ON WELLS

NOTICE OF INTENTION TO DRILL	<input checked="" type="checkbox"/>	SUBSEQUENT REPORT OF WATER SHUT-OFF	
NOTICE OF INTENTION TO CHANGE PLANS		SUBSEQUENT REPORT OF SHOOTING OR ACIDIZING	
NOTICE OF INTENTION TO TEST WATER SHUT-OFF		SUBSEQUENT REPORT OF ALTERING CASING	
NOTICE OF INTENTION TO RE-DRILL OR REPAIR WELL		SUBSEQUENT REPORT OF RE-DRILLING OR REPAIR	
NOTICE OF INTENTION TO SHOOT OR ACIDIZE		SUBSEQUENT REPORT OF ABANDONMENT	
NOTICE OF INTENTION TO PULL OR ALTER CASING		SUPPLEMENTARY WELL HISTORY	
NOTICE OF INTENTION TO ABANDON WELL			

(INDICATE ABOVE BY CHECK MARK NATURE OF REPORT, NOTICE, OR OTHER DATA)

January 27th

19 57

Well No. 27-23 is located 1650 ft. from S line and 1870 ft. from W line of sec. 23  
23 (1/4 Sec. and Sec. No.) 23 (Twp.) 6 (Range) E.M.P.M. (Meridian)  
Blanco (Field) San Antonio (County or Subdivision) New Mexico (State or Territory)

The elevation of the Ungraded Ground above sea level is 6766 ft.

## DETAILS OF WORK

(State names of and expected depths to objective sands; show sizes, weights, and lengths of proposed casings; indicate mudding jobs, cementing points, and all other important proposed work)

This "Notice of Intention to Drill" is being refilled. "Notice of Intention to Drill" was approved by Mr. McArthur on July 25th, 1955.

Propose to drill to 200' and set 12-3/4" casing cemented with 150 cc regular. Then drill to 3000' with water or minimum and set 7-1/8" casing cemented to 1000' above shoe using 8 1/2 gal with 30 cc bent on bottom. Drill to total depth of 3975' with gas and set 5 1/2" liner with 150 cc regular. Cemented square top of liner with 30 cc regular.

Part and free CLIFF House, Maudie and Point Lockout, to be fractured simultaneously by three parts using approximately 150,000 gals water. Clean out to total depth, run tubing and complete well.

I understand that this plan of work must receive approval in writing by the Geological Survey before operations may be commenced.


Company PACIFIC MIDLAND PIPELINE CORPORATION

Address 1402 West Broadway

Farmington, New Mexico

By

T. A. Degan

Title Assistant Division Manager

NEW MEXICO  
OIL CONSERVATION COMMISSION

Form C-128

Well Location and/or Gas Proration Plat

Date January 27th, 1957

Operator PACIFIC NORTHWEST PIPELINE CORPORATION Lease San Juan 29-6

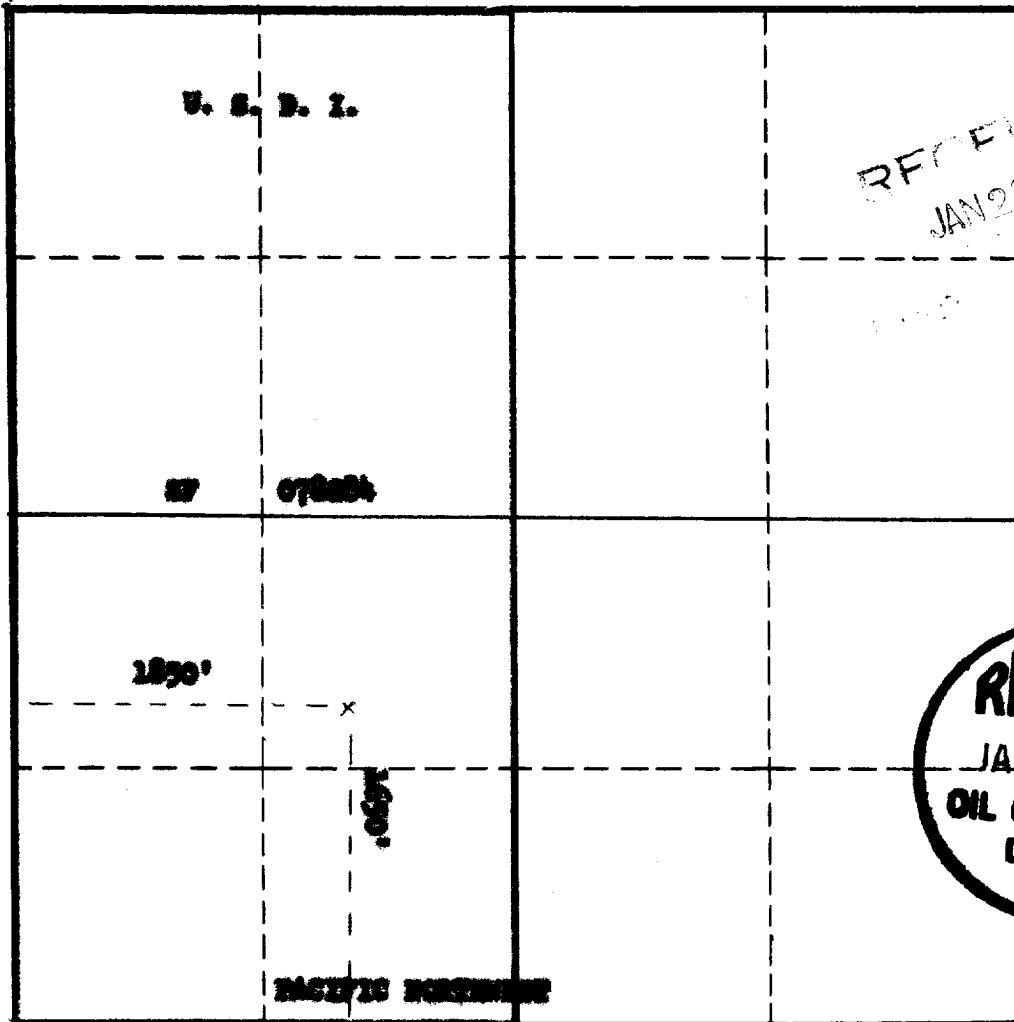
Well No. 87-83 Section 83 Township 29N Range 6W NMPM

Located 1650 Feet From South Line, 1870 Feet From West Line,

Elizaville County, New Mexico. G. L. Elevation 6706

Name of Producing Formation Mesa Verde Pool Blanco Dedicated Acreage 320 A

(Note: All distances must be from outer boundaries of Section)



NOTE

This section of form is to be used for gas wells only.



SCALE: 1"=1000'

1. Is this Well a Dual Comp. ? Yes    No X
2. If the answer to Question 1 is yes, are there any other dually completed wells within the dedicated acreage ? Yes    No

This is to certify that the above plat was prepared from field notes of actual surveys made by me or under my supervision and that the same are true and correct to the best of my knowledge and belief.

Name     
Position E.A. Dunn - Assistant Division Manager  
Representing PACIFIC NORTHWEST PIPELINE CORP.  
Address 107 1/2 W. Broadway - Burlington, N.J.

Date Surveyed     
Registered Professional Engineer and/or Land Surveyor