

(SUBMIT IN TRIPLICATE)

UNITED STATES
DEPARTMENT OF THE INTERIOR
GEOLOGICAL SURVEY

Budget Bureau No. 42-R358.4.
Approval expires 12-31-60.
Land Office **San Juan**
Lease No. **078426**
Unit **San Juan 20-6 Unit**
14-03-001-439
U. S. GEOLOGICAL SURVEY
SANDOZ, NEW MEXICO

SUNDRY NOTICES AND REPORTS ON WELLS

NOTICE OF INTENTION TO DRILL.....	<input checked="" type="checkbox"/>	SUBSEQUENT REPORT OF WATER SHUT-OFF.....	
NOTICE OF INTENTION TO CHANGE PLANS.....		SUBSEQUENT REPORT OF SHOOTING OR ACIDIZING.....	
NOTICE OF INTENTION TO TEST WATER SHUT-OFF.....		SUBSEQUENT REPORT OF ALTERING CASING.....	
NOTICE OF INTENTION TO RE-DRILL OR REPAIR WELL.....		SUBSEQUENT REPORT OF RE-DRILLING OR REPAIR.....	
NOTICE OF INTENTION TO SHOOT OR ACIDIZE.....		SUBSEQUENT REPORT OF ABANDONMENT.....	
NOTICE OF INTENTION TO PULL OR ALTER CASING.....		SUPPLEMENTARY WELL HISTORY.....	
NOTICE OF INTENTION TO ABANDON WELL.....			

(INDICATE ABOVE BY CHECK MARK NATURE OF REPORT, NOTICE, OR OTHER DATA)

May 31, 1960

Well No. **65-19** is located **990** ft. from **N** line and **940** ft. from **E** line of sec. **19**
N.E. Sec. 19 **29 N** **6 W** **N.M.P.M.**
(1/4 Sec. and Sec. No.) (Twp.) (Range) (Meridian)
Blanco Mesa Verde **Rio Arriba** **New Mexico**
(Field) (County or Subdivision) (State or Territory)

The elevation of the derrick floor above sea level is **6459** ft.

DETAILS OF WORK

(State names of and expected depths to objective sands; show sizes, weights, and lengths of proposed casings; indicate mudding jobs, cementing points, and all other important proposed work)

It is intended to drill a well with rotary tools thru the Mesa Verde formation. Mud circulation will be used thru the Pictured Cliffs and set intermediate casing. Gas circulation will be used thru the Mesa Verde and production liner will be set. Possible productive intervals will be perforated and fractured. Estimated T.D. 5726.


Casing Program:

10 3/4" at 170' with 150 sks. cement circulated
7 5/8" at 3518' with 250 sks. cement.
5 1/2" liner at 5726' with 300 sks. cement.

The 2/2 of Section 19 is dedicated to this well.

I understand that this plan of work must receive approval in writing by the Geological Survey before operations may be commenced.

Company **El Paso Natural Gas Company**
Address **Box 990**
Parishington, New Mexico
By **ORIGINAL SIGNED A.M. SMITH**
Title **Petroleum Engineer**



JUN 2 1960

Well Location and Acreage Dedication Plat

Section A.

Date **MAY 21, 1960**

Operator **EL PASO NATURAL GAS COMPANY** Lease **SAN JUAN 29-6 UNIT** SF **078426**
 Well No. **65-19** Unit Letter **A** Section **19** Township **29-N** Range **6-W** NMPM
 Located **990** Feet From **NORTH** Line, **940** Feet From **EAST** Line
 County **RIO ARriba** G. L. Elevation **6449** Dedicated Acreage **320** Acres
 Name of Producing Formation **MESA VERDE** Pool **BLANCO MESA VERDE**

1. Is the Operator the only owner in the dedicated acreage outlined on the plat below?


Yes ☐ No ☒2. If the answer to question one is "no", have the interests of all the owners been consolidated by communization agreement or otherwise? Yes ☒ No ☐ If answer is "yes", Type of Consolidation.

Unit Agreement

3. If the answer to question two is "no", list all the owners and their respective interests below.

Owner

Land Description



Section B.

This is to certify that the information in Section A above is true and complete to the best of my knowledge and belief.

El Paso Natural Gas Company

(Operator)

ORIGINAL SIGNED A.M. SMITH

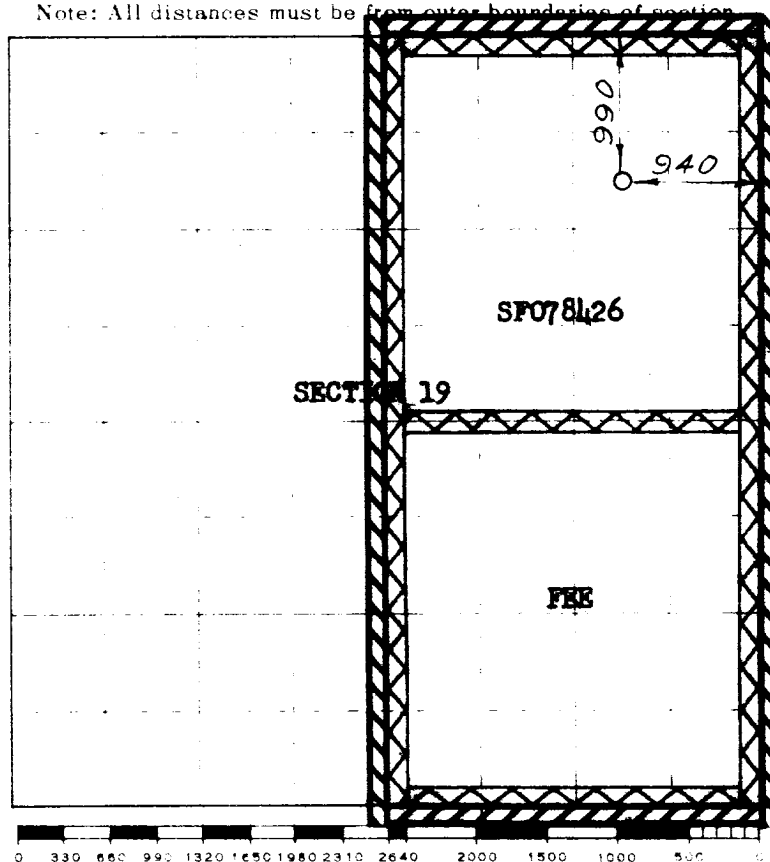
(Representative)

Box 990

(Address)

Farmington, New Mexico

Note: All distances must be from outer boundaries of section.



Scale 4 inches equal 1 mile

This is to certify that the above plat was prepared from field notes of actual surveys made by me or under my supervision and that the same are true and correct to the best of my knowledge and belief.

(Seal)

Date Surveyed **MAY 18, 1960**

C. O. J. Walker
 Registered Professional Engineer and/or Land Surveyor

Farmington, New Mexico