

(SUBMIT IN TRIPLICATE)

UNITED STATES
DEPARTMENT OF THE INTERIOR
GEOLOGICAL SURVEY

Land Office Santa Fe
Lease No. 080069
Unit San Juan 29-5 Unit

SUNDRY NOTICES AND REPORTS ON WELLS

RECEIVED

NOTICE OF INTENTION TO DRILL	<input checked="" type="checkbox"/>	SUBSEQUENT REPORT OF WATER SHUT-OFF
NOTICE OF INTENTION TO CHANGE PLANS		SUBSEQUENT REPORT OF SHOOTING OR ACIDIZING
NOTICE OF INTENTION TO TEST WATER SHUT-OFF		SUBSEQUENT REPORT OF ALTERING CASING
NOTICE OF INTENTION TO RE-DRILL OR REPAIR WELL		SUBSEQUENT REPORT OF RE-DRILLING OR REPAIR
NOTICE OF INTENTION TO SHOOT OR ACIDIZE		SUBSEQUENT REPORT OF ABANDONMENT
NOTICE OF INTENTION TO PULL OR ALTER CASING		SUPPLEMENTARY WELL HISTORY
NOTICE OF INTENTION TO ABANDON WELL		

(INDICATE ABOVE BY CHECK MARK NATURE OF REPORT, NOTICE, OR OTHER DATA)

June 14, 1960

Well No. 48-15 is located 1650 ft. from S line and 990 ft. from W line of sec. 15
SW/4 Sec. 15 29N 5W N.M.P.M.
($\frac{1}{4}$ Sec. and Sec. No.) (Twp.) (Range) (Meridian)
Blanco Mesa Verde Rio Arriba New Mexico
(Field) (County or Subdivision) (State or Territory)

The elevation of the derrick floor above sea level is 6780 ft.

DETAILS OF WORK

(State names of and expected depths to objective sands; show sizes, weights, and lengths of proposed casings; indicate mudding jobs, cementing points, and all other important proposed work)

It is intended to drill a well with rotary tools thru the Mesa Verde formation. Mud circulation will be used thru the Fractured Cliffs and set intermediate casing. Gas circulation will be used thru the Mesa Verde and production liner will be set. Possible productive intervals will be perforated and fractured. Est. T. D. 6160'.

Casing Program:

10 3/4" at 170' with 150 sacks cement circulated to the surface.
7 5/8" at 3945' with 250 sacks cement.
5 1/2" liner at 6160' with 300 sacks cement.

The 1/2 of section 15 is dedicated to this well.

W/2: 1/2 (NW/4); 1/2 080069 (SW/4)


I understand that this plan of work must receive approval in writing by the Geological Survey before operations may be commenced.


Company El Paso Natural Gas Company

Address Box 500

Farmington, New Mexico

By ORIGINAL SIGNED B.H. MEANS
Title Petroleum Engineer





NEW MEXICO OIL CONSERVATION COMMISSION

Well Location and Acreage Dedication Plat

Section A.


Date **JUNE 10, 1960**

Operator **EL PASO NATURAL GAS COMPANY** Lease **SAN JUAN 29-5 UNIT SF080069**
 Well No. **48-15** Unit Letter **L** Section **15** Township **29 N** Range **5 W** NMPM
 Located **1650** Feet From **SOUTH** Line, **990** Feet From **WEST** Line
 County **RIO ARriba** G. L. Elevation **6770** Dedicated Acreage **320** Acres
 Name of Producing Formation **MESA VERDE** Pool **BLANCO M.V.**

1. Is the Operator the only owner in the dedicated acreage outlined on the plat below?
 Yes ☒ No ☐
2. If the answer to question one is "no", have the interests of all the owners been consolidated by communitization agreement or otherwise? Yes ☐ No ☐ If answer is "yes", Type of Consolidation.
3. If the answer to question two is "no", list all the owners and their respective interests below:

Owner

Land Description



Section B.

This is to certify that the information in Section A above is true and complete to the best of my knowledge and belief.

El Paso Natural Gas Company

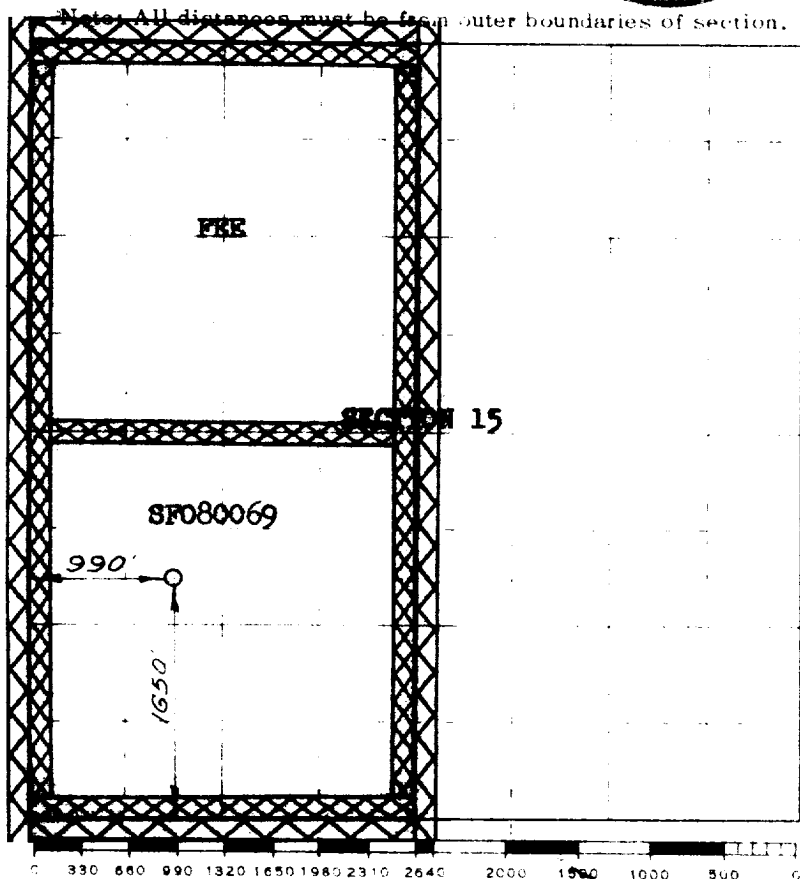
(Operator)

ORIGINAL SIGNED B.H. MEANS

(Representative)

Box 990

(Address)

Farmington, New Mexico

Scale 4 inches equal 1 mile

This is to certify that the above plat was prepared from field notes of actual surveys made by me or under my supervision and that the same are true and correct to the best of my knowledge and belief.

(Seal)

Farmington, New Mexico

Surveyed **MAY 17, 1960**

David O. Kilner
 Registered Professional Engineer and/or Land Surveyor