

NO. OF COPIES RECEIVED	5
DISTRIC	JN
SANTA FE	1
FILE	1
U.S.G.S.	2
LAND OFFICE	1
OPERATOR	

NEW MEXICO OIL CONSERVATION COMMISSION

Form C-101
Revised 1-1-65 30-039-20453

5A. Indicate Type of Lease
STATE <input checked="" type="checkbox"/> FEE <input type="checkbox"/>
5. State Oil & Gas Lease No.
E-289-3

APPLICATION FOR PERMIT TO DRILL, DEEPEN, OR PLUG BACK


1a. Type of Work		7. Unit Agreement Name	
b. Type of Well		San Juan 29-6 Unit	
DRILL <input checked="" type="checkbox"/>	DEEPEN <input type="checkbox"/>	8. Farm or Lease Name	
OIL WELL <input type="checkbox"/>	GAS WELL <input checked="" type="checkbox"/>	San Juan 29-6 Unit	
2. Name of Operator		9. Well No.	
El Paso Natural Gas Company		107	
3. Address of Operator		10. Field and Pool, or Wildcat	
PO Box 990, Farmington, NM 87401		Basin Dakota	
4. Location of Well		12. County	
UNIT LETTER M	LOCATED 800	Rio Arriba	
FEET FROM THE South	LINE		
AND 1190	FEET FROM THE West		
LINE OF SEC. 36	TWP. 29N		
RGE. 6W	NMPM		
19. Proposed Depth		19A. Formation	
7850'		Dakota	
20. Rotary or C.T.		Rotary	
21. Elevations (Show whether DF, RT, etc.)		22. Approx. Date Work will start	
will be reported later			
21A. Kind & Status Plug. Bond		21B. Drilling Contractor	
statewide			

23. PROPOSED CASING AND CEMENT PROGRAM					
SIZE OF HOLE	SIZE OF CASING	WEIGHT PER FOOT	SETTING DEPTH	SACKS OF CEMENT	EST. TOP
13 3/4"	9 5/8"	32.3#	200'	225 cu. ft.	circulated
8 3/4"	7"	20.0#	3500'	220 cu. ft.	to cover Ojo Alamo
6 1/4"	4 1/2"	10.5&11.6#	7850'	640 cu. ft.	3500'

Selectively perforate and sandwater fracture the Dakota formation.

The W/2 of Section 36 is dedicated to this well.

APPROVAL VALID
FOR 90 DAYS UNLESS
DRILLING COMMENCED,
EXPIRES 3-21-72



IN ABOVE SPACE DESCRIBE PROPOSED PROGRAM: IF PROPOSAL IS TO DEEPEN OR PLUG BACK, GIVE DATA ON PRESENT PRODUCTIVE ZONE AND PROPOSED NEW PRODUCTIVE ZONE, GIVE BLOWOUT PREVENTER PROGRAM, IF ANY.

I hereby certify that the information above is true and complete to the best of my knowledge and belief.

Signed Original Signed F. H. WOOD Title Petroleum Engineer Date December 20, 1971

(This space for State Use)

APPROVED BY [Signature] TITLE SUPERVISOR DIST. #3 DATE 12-22-71

CONDITIONS OF APPROVAL, IF ANY:

NEW MEXICO OIL CONSERVATION COMMISSION
WELL LOCATION AND ACREAGE DEDICATION PLAT

Form OCS-1
Supersedes OCS-1
1-6-69

All distances must be from the center of the well.

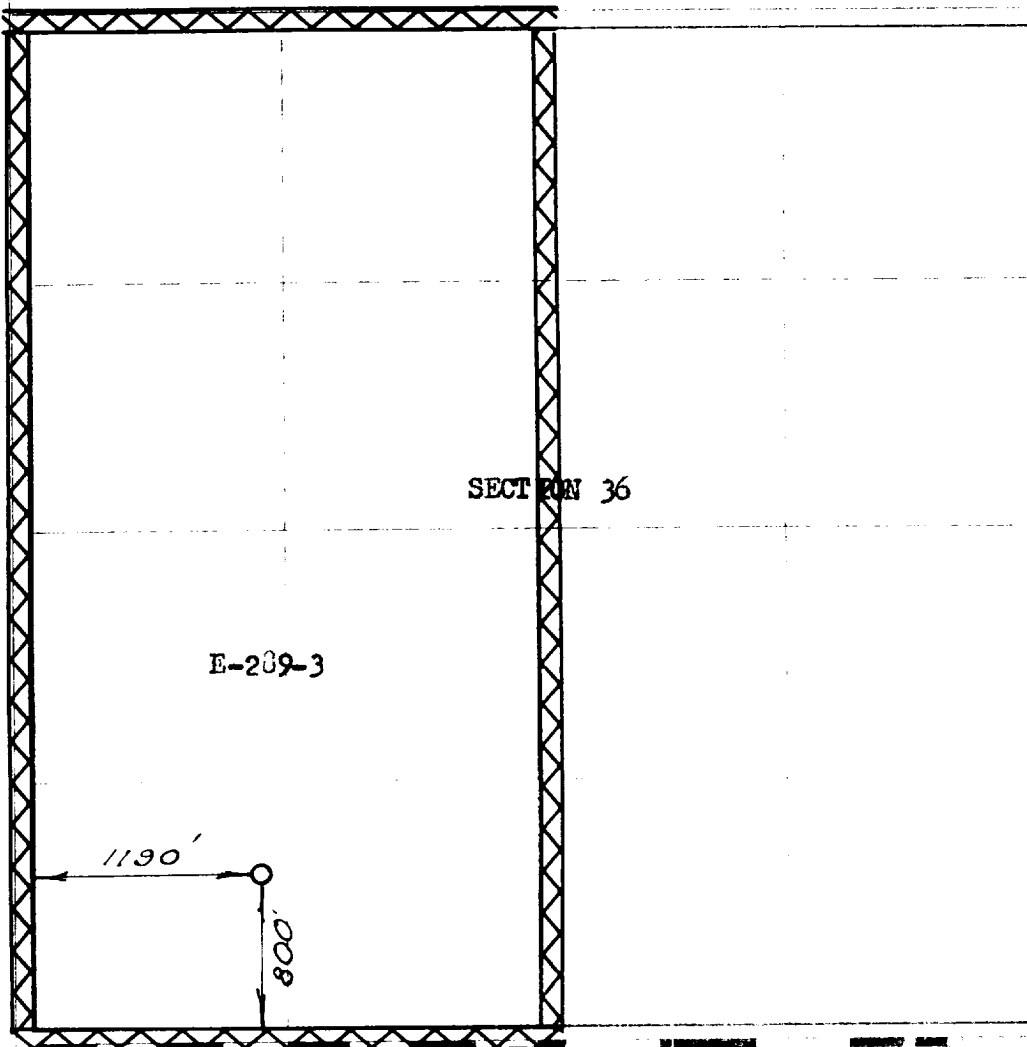

EL PASO NATURAL GAS COMPANY		SAN JUAN 29-6 UNIT		(E-289-3)	107
M	36	29-N	6-W	RIO ARRIBA	
800	SOUTH	1190	WEST		
DAKOTA		BASIN DAKOTA		320.00	

1. Outline the acreage dedicated to the subject well by colored pencil or hatchure marks on the plat below.
2. If more than one lease is dedicated to the well, outline each and identify the ownership thereof (both as to working interest and royalty).
3. If more than one lease of different ownership is dedicated to the well, have the interests of all leases consolidated by communitization, unitization, force-pooling, etc?

Yes ☐ No ☐ If answer is "yes," type of consolidation _____

If answer is "no," list the owners and tract descriptions which have actually been consolidated (the communitization, unitization, forced-pooling, or otherwise) or until a non-standard unit, eliminating such interests, has been approved by the Commission.

No allowable will be assigned to the well until all interests have been consolidated (the communitization, unitization, forced-pooling, or otherwise) or until a non-standard unit, eliminating such interests, has been approved by the Commission.



CERTIFICATION

I hereby certify that the information contained herein is true and complete to the best of my knowledge and belief.

Original Signed F. H. WOOD

Petroleum Engineer

El Paso Natural Gas

December 20, 1971

I hereby certify that the information contained herein is true and complete to the best of my knowledge and belief.

NOVEMBER 26, 1971

David Wilson
1760