

UNITED STATES  
DEPARTMENT OF THE INTERIOR  
GEOLOGICAL SURVEY

## APPLICATION FOR PERMIT TO DRILL, DEEPEN, OR PLUG BACK

## 1a. TYPE OF WORK

DRILL ☒DEEPEN ☐PLUG BACK ☐

## b. TYPE OF WELL

OIL  
WELL ☐GAS  
WELL ☒

OTHER

SINGLE  
ZONE ☒MULTIPLE  
ZONE ☐

## 2. NAME OF OPERATOR

El Paso Natural Gas Company

## 3. ADDRESS OF OPERATOR

PO Box 990, Farmington, NM 87401

## 4. LOCATION OF WELL (Report location clearly and in accordance with any State requirements.\*)

At surface

1180'S, 1175'W

At proposed prod. zone

## 14. DISTANCE IN MILES AND DIRECTION FROM NEAREST TOWN OR POST OFFICE\*

## 15. DISTANCE FROM PROPOSED\*

LOCATION TO NEAREST  
PROPERTY OR LEASE LINE, FT.  
(Also to nearest drlg. unit line, if any)

## 18. DISTANCE FROM PROPOSED LOCATION\*

TO NEAREST WELL, DRILLING, COMPLETED,  
OR APPLIED FOR, ON THIS LEASE, FT.

## 16. NO. OF ACRES IN LEASE

19. PROPOSED DEPTH  
6085'17. NO. OF ACRES ASSIGNED  
TO THIS WELL

320.00

## 20. ROTARY OR CABLE TOOLS

Rotary

## 21. ELEVATIONS (Show whether DF, RT, GR, etc.)

6715'GR

## 22. APPROX. DATE WORK WILL START\*


## 23.

## PROPOSED CASING AND CEMENTING PROGRAM

SIZE OF HOLE	SIZE OF CASING	WEIGHT PER FOOT	SETTING DEPTH	QUANTITY OF CEMENT
13 3/4"	9 5/8"	32.3#	200'	210 cu. ft. to circulate
8 3/4"	7"	20.0#	3945'	273 cu. ft. to cover Ojo Alamo
6 1/4"	4 1/2" liner	10.5#	3845'-6085'	391 cu. ft. to circulate liner

Selectively perforate and sand-water fracture the Mesa Verde formation.

The W/2 of Section 17 is dedicated to this well.



IN ABOVE SPACE DESCRIBE PROPOSED PROGRAM: If proposal is to deepen or plug back, give data on present productive zone and proposed new productive zone. If proposal is to drill or deepen directionally, give pertinent data on subsurface locations and measured and true vertical depths. Give blowout preventer program, if any.

24. SIGNED FH Wood TITLE Petroleum Engineer DATE June 8, 1972

(This space for Federal or State office use)

PERMIT NO. \_\_\_\_\_ APPROVAL DATE \_\_\_\_\_


APPROVED BY \_\_\_\_\_ TITLE \_\_\_\_\_ DATE \_\_\_\_\_

CONDITIONS OF APPROVAL, IF ANY:

OK at

\*See Instructions On Reverse Side

U. S. GEOLOGICAL SURVEY  
WASHINGTON, D. C.



NEW MEXICO OIL CONSERVATION COMMISSION  
WELL LOCATION AND ACREAGE DEDICATION PLAT

Form O-1  
Supersedes O-128  
Effective 1-1-67

All distances must be from the outer boundaries of the Section

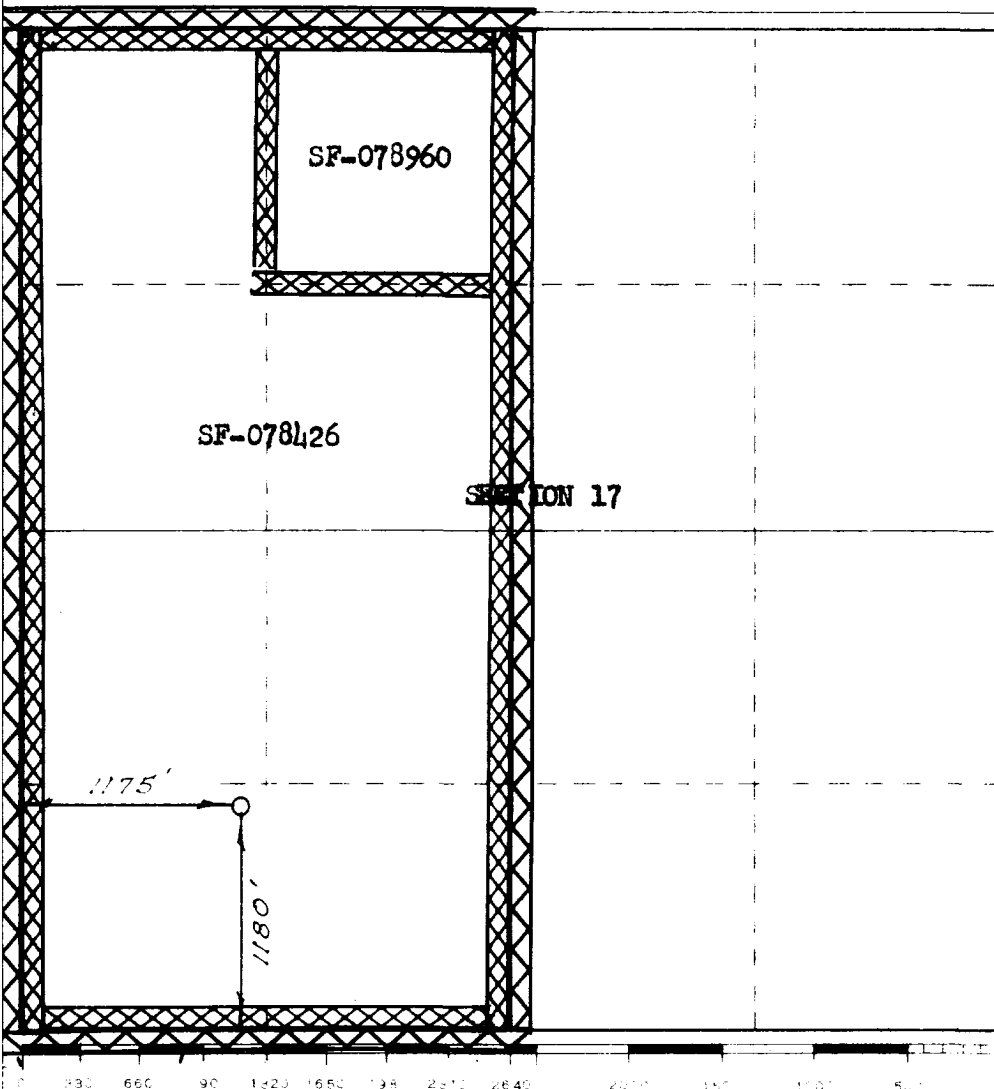
Owner <b>EL PASO NATURAL GAS COMPANY</b>		Section <b>SAN JUAN 29-6 UNIT (SF-078426)</b>		Well No. <b>4-Y</b>
Tract Number <b>M</b>	Section <b>17</b>	Range <b>29-N</b>	Meridian <b>6-W</b>	County <b>RIO ARriba</b>
Actual Acreage Dedication (F.W.O.)				
<b>1180</b>	<b>SOUTH</b>	<b>1175</b>	<b>WEST</b>	
Tract Area (Acres) <b>6715</b>	Section Area (Acres) <b>MESA VERDE</b>	Tract Area (Acres) <b>BLANCO MESA VERDE</b>	Section Area (Acres) <b>320.00</b>	

1. Outline the acreage dedicated to the subject well by colored pencil or hatchure marks on the plat.
2. If more than one lease is dedicated to the well, outline each and identify the ownership thereof (both as to working interest and royalty).
3. If more than one lease of different ownership is dedicated to the well, have the interests of all been consolidated by communitization, unitization, force-pooling, etc?

☒ Yes ☐ No If answer is "yes," type of consolidation Unitization

If answer is "no," list the owners and tract descriptions which have actually been consolidated. (Use reverse side of this form if necessary.)

No allowable will be assigned to the well until all interests have been consolidated (by communitization, unitization, forced-pooling, or otherwise) or until a non-standard unit, eliminating such interests, has been approved by the Commission.



CERTIFICATION

I hereby certify that the information contained herein is true and complete to the best of my knowledge and belief.

Original Signed **F. H. WOOD**

Name

**Petroleum Engineer**

Position

**El Paso Natural Gas Co.**

Company

**June 8, 1972**

Date

I hereby certify that the well location shown on this plat was plotted from field notes of actual surveys made by me or under my supervision, and that the same is true and correct to the best of my knowledge and belief.

**NOVEMBER 30, 1971**

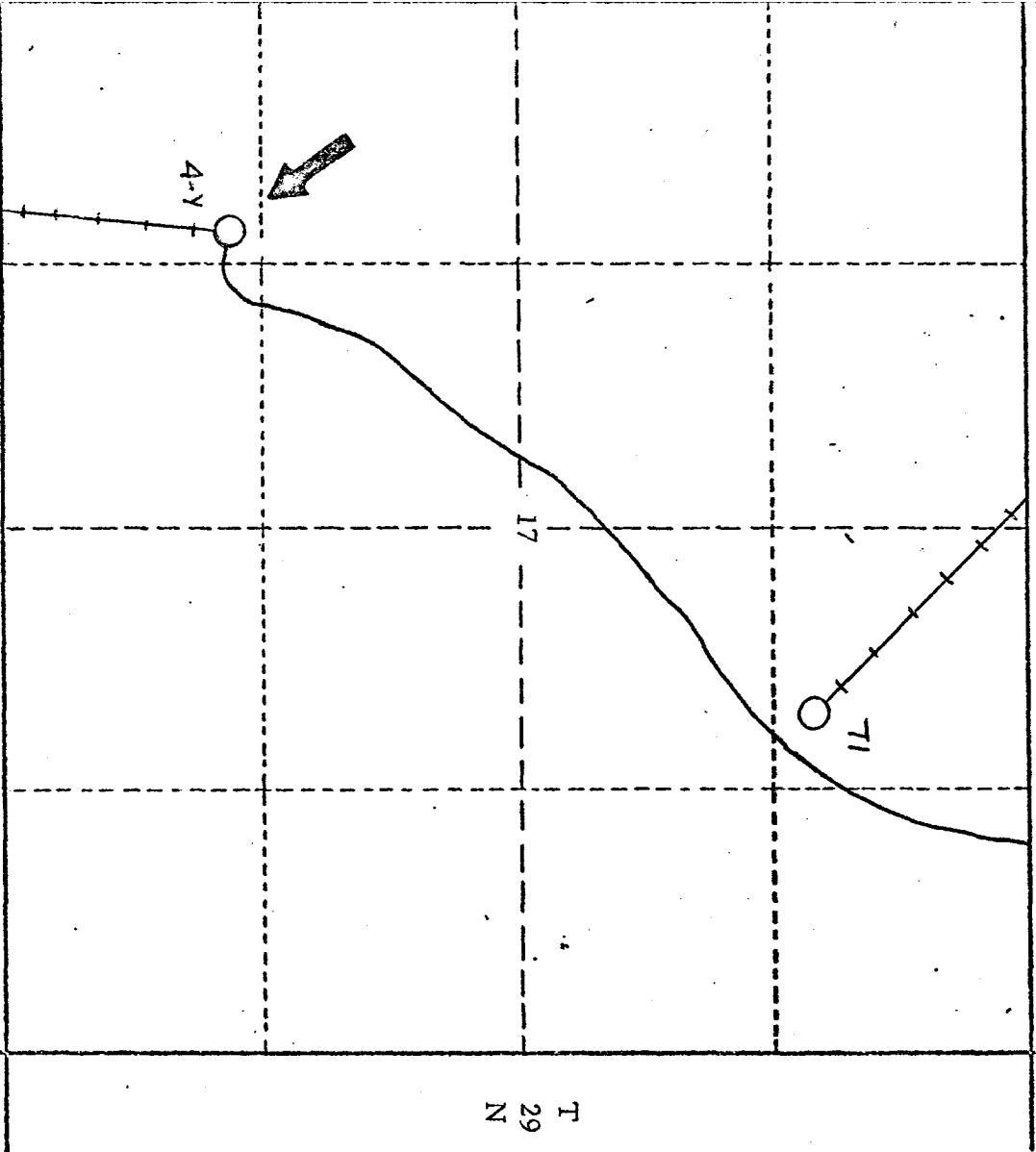
Signature of Engineer

*[Signature]*

**1760**

EXISTING AND PROPOSED ROADS AND PIPELINE RIGHTS-OF-WAY

San Juan 29-6 Unit #4-Y



T  
29  
N

R 6 W

- Existing Road
- Proposed Road
- Existing Right-of-Way
- Proposed Right-of-Way

# LOCATION AND EQUIPMENT LAY-OUT

San Juan 29-6 Unit #4-Y

