

Correction

NEW MEXICO OIL CONSERVATION COMMISSION
WELL LOCATION AND ACERAGE DEDICATION PLAT

All distances must be from the outer boundaries of the Section

Operator LONE STAR INDUSTRIES INC., -SCHALK		Lease 52		Well No. 5	
Unit Letter M	Section 24	Township 29 NORTH	Range 5 WEST	County RIO ARriba	
Actual Footage Location of Well: 790 feet from the SOUTH line and 790 feet from the WEST line					
Ground Level Elev. 6525.0	Producing Formation Mesa Verde		Pool Blanco Mesa Verde	Dedicated Acreage: 274.31 318 Acres	

1. Outline the acreage dedicated to the subject well by colored pencil or hachure marks on the plat below.
2. If more than one lease is dedicated to the well, outline each and identify the ownership thereof (both as to working interest and royalty),
3. If more than one lease of different ownership is dedicated to the well, have the interests of all owners been consolidated by communitization, unitization, force-pooling, etc?


() Yes () No If answer is "yes," type of consolidation

If answer is "no," list the owners and tract descriptions which have actually consolidated. (Use reverse side of this form if necessary.)


No allowable will be assigned to the well until all interests have been consolidated (by communitization, unitization, forced-pooling, or otherwise) or until a non standard unit, eliminating such interests, has been approved by the Commission.

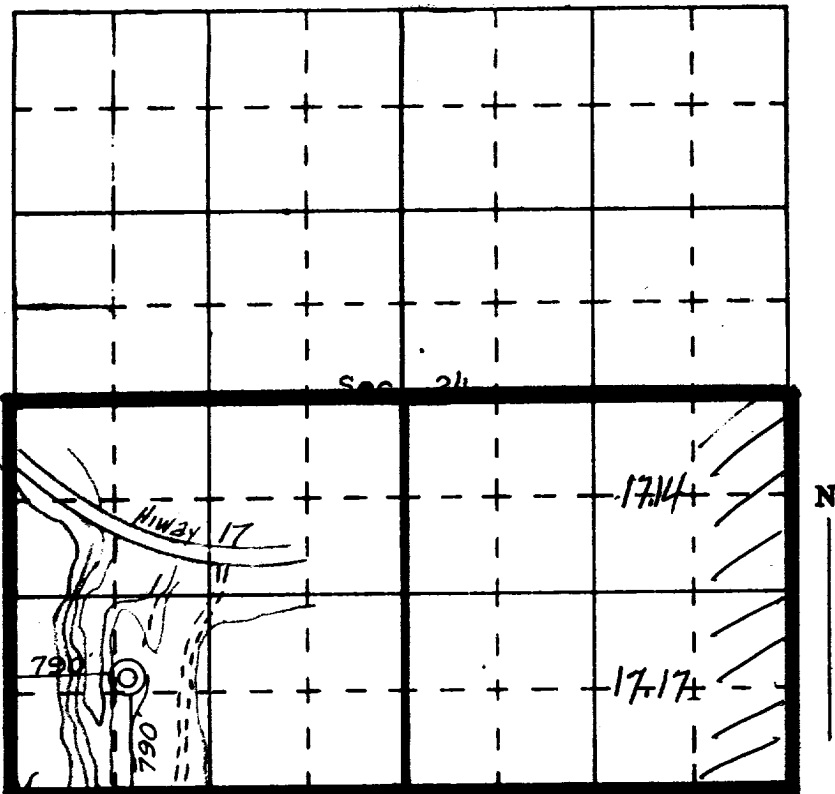
CERTIFICATION

I hereby certify that the information contained herein is true and complete to the best of my knowledge and belief.


Name
John E. Schalk
Position
Agent
Company
Lone Star Industries, Inc.
Date
July 31, 1974

I hereby certify that the well location shown on this plat was plotted from field notes of actual surveys made by me or under my supervision, and that the same is true and correct to the best of my knowledge and belief.

16 January, 1974
Date Surveyed

Registered Professional Engineer
and/or Land Surveyor
JAMES P. LEESE
1463
Certificate No.



STATE OF NEW MEXICO
OIL CONSERVATION COMMISSION
1000 Rio Brazos Road
Aztec, New Mexico 87410

August 27, 1974


Lone Star Industries, Inc.
Box 2078
Farmington, New Mexico

Attention: Mr. John E. Schalk

SUBJECT: NON-STANDARD GAS PRORATION UNIT CONSISTING OF 274.31 ACRES
IN THE Blanco Mesaverde GAS POOL DESCRIBED AS
FOLLOWS:

TOWNSHIP 29 NORTH, RANGE 5 WEST, NMPM
SECTION: 24 S/Half

By authority granted me by Rule 5(B) of Order No. R-1670, as amended, the
above-described acreage has been approved as a non-standard gas proration
unit to be dedicated to the Lone Star Industries, Inc., Schalk 52
Well No. 5, located 790/S; 790/W of said
Section 24.



District Supervisor
District #3

cc: Oil Conservation Commission
Santa Fe, New Mexico