

STATE OF NEW MEXICO
ENERGY, MINERALS AND NATURAL RESOURCES DEPARTMENT
OIL CONSERVATION DIVISION

GARREY CARRUTHERS
GOVERNOR

July 30, 1990

POST OFFICE BOX 2088
STATE LAND OFFICE BUILDING
SANTA FE, NEW MEXICO 87504
(505) 827-5800

Falcon Seaboard Gas Company
c/o A.R. Kendrick
Box 516
Aztec, NM 87410-0516

RECEIVED
AUG 1 1990
OIL CON. DIV.,
DIST. 3

Amended Administrative Order NSL-2815


Dear Mr. Kendrick:

On June 28, 1990, Administrative Order NSL-2815 was issued to approve a non-standard coal gas well location for your ~~29-4 Carson 20 Well No. 1.~~

In your letter of July 5, 1990 you requested approval to move the well location because of an archeological site near the original location. The amended location you requested for the 29-4 Carson 20 Well No. 1 is 1640 feet from the North line and 880 feet from the West line ~~(Unit E) of Section 20, Township 29 North, Range 4 West,~~ NMPM, Basin-Fruitland Coal Gas Pool, Rio Arriba County, New Mexico. The W/2 of said Section 20 shall be dedicated to the well forming a standard 320-acre gas spacing and proration unit for said pool.

By the authority granted me under the provisions of Rule 8 of the Special Rules and Regulations for the Basin-Fruitland Coal Gas Pool as promulgated by Division Order No. R-8768, your request is hereby approved for an amended unorthodox coal gas well at the location described in the above paragraph.

Sincerely,


William J. LeMay
Director

WJL/JM/ag

cc: Oil Conservation Division - Aztec
US Bureau of Land Management - Farmington
US Forest Service - Blanco



STATE OF NEW MEXICO
ENERGY AND MINERALS DEPARTMENT
OIL CONSERVATION DIVISION
AZTEC DISTRICT OFFICE

1000 THE HAZOS ROAD
AZTEC, NEW MEXICO 87410
(505) 334-0170

JOSEPH R. CAPRUTHERS
GOVERNOR

Date: 7-12-90

Oil Conservation Division
P.O. Box 2088
Santa Fe, NM 87504-2088

Re: Proposed HC _____
Proposed DHC _____
Proposed NSL X _____
Proposed SWD _____
Proposed WFX _____
Proposed PMX _____

Gentlemen:

I have examined the application dated 7-6-90
for the Falcon Petroleum Gas Co. 29-4 Permit 20 #1
Operator Lease & Well No.

E-20-29-4 and my recommendations are as follows:
Unit, S-T-R

Approve

Yours truly,

Eric R. Bush

A. R. KENDRICK

P.O. BOX 516 • AZTEC, NEW MEXICO 87410 • (505) 334-2555

July 5, 1990

Mr. Michael Stogner
Oil Conservation Division
P.O. Box 2088
Santa Fe, New Mexico 87504-2088

Re: Application for Amended Administrative Order NSL-2815
Falcon Seaboard Gas Company
29-4 Carson 20 #1, 1640' FNL 880' FWL
E-20-T29N-R4W, Rio Arriba County

Dear Mr. Stogner:

An archaeological site was located on the shoulder of La Jara Canyon near the proposed well pad for the 29-4 Carson 20 #1 well.


This site was not on the proposed well pad, but in either the "Construction Zone" or the "Buffer Zone" around the well pad.

The U.S. Forest Service told us to move the well approximately 50 feet toward the canyon bottom to get farther away from the site.

The new well location is now 1640 feet from the North line and 880 feet from the West line (Unit E) of Section 20, Township 29 North, Range 4 West.

If there are questions, please contact me.

Yours very truly,


A. R. Kendrick

Enclosure: Form C-102

xc: Falcon Seaboard Gas Company
Oil Conservation Division - Aztec
Bureau of Land Management - Farmington
US Forest Service - Blanco

RECEIVED
JUL 6 1990
OIL CON. DIV.
DIST. 3

UNITED STATES
DEPARTMENT OF INTERIOR
BUREAU OF LAND MANAGEMENT

SUNDRY NOTICES AND REPORTS ON WELLS
(Do not use this form for proposals to drill or to deepen or plug back
to a different reservoir. Use Form 3160-3 for such proposals.)

1. Oil well [] Gas Well [X] Other []

Gas Well

2. NAME OF OPERATOR

Falcon Seaboard Gas Company

3. ADDRESS OF OPERATOR (505) 334-2555

c/o A. R. Kendrick, Box 516, Aztec, NM 87410

4. LOCATION OF WELL (REPORT LOCATION CLEARLY.)

(UNIT E) 1640' FNL 880' FWL

5. LEASE

NM-18319

6. IF INDIAN, ALLOTTEE OR TRIBE NAME

7. UNIT AGREEMENT NAME

8. FARM OR LEASE NAME

29-4 Carson 20

9. WELL NO.

1

10. FIELD OR WILDCAT NAME

Basin-Fruitland Coal Gas Pool

11. SEC., T., R., M., OR BLK AND SURVEY OR AREA

S 20 - T 29 N - R 4 W

14. API NO.

15. ELEVATIONS (SHOW DF, RT, AND GR)

6302' GR

12. COUNTY OR PARISH

Rio Arriba

13. STATE

New Mexico

16. INTENTION TO:

SUBSEQUENT REPORT OF: **Changed location.**

17. DESCRIBE PROPOSED OR COMPLETED OPERATIONS:

The location was forced to be moved because of an archaeological find near the former location of 1605' FNL 910' FWL.

A new Form C-102 is attached.

NOTE: This format is issued in lieu of U.S. BLM Form 3160-5.

18. I HEREBY CERTIFY THAT THE FOREGOING IS TRUE AND CORRECT.

SIGNED

A. R. Kendrick

TITLE

Agent

DATE

July 5, 1990

APPROVED BY

TITLE

DATE

CONDITIONS OF APPROVAL, IF ANY:

RECEIVED
JUL 6 1990
OIL CON. DIV.
DIST. 3



STATE OF NEW MEXICO
ENERGY, MINERALS AND NATURAL RESOURCES DEPARTMENT
OIL CONSERVATION DIVISION

GARREY CARRUTHERS

June 28, 1990

POST OFFICE BOX 2088
SANTA FE, NEW MEXICO 87504
505/827-5800

Falcon Seaboard Gas Company
c/o A. R. Kendrick
Box 516
Aztec, NM 87410


Administrative Order NSL-2815

Dear Mr. Kendrick:

Reference is made to your application dated May 23, 1990 for a non-standard coal gas well location for your 29-4 Carson 20 Well No. 1 to be located 1605 feet from the North line and 910 feet from the West line (Unit E) of Section 20, Township 29 North, Range 4 West, NMPM, Basin Fruitland Coal (Gas) Pool, Rio Arriba County, New Mexico. The W/2 of said Section 20 shall be dedicated to the well forming a standard 320-acre gas spacing and proration unit for said pool.

By the authority granted me under the provisions of Rule 8 of the Special Rules and Regulations for the Basin-Fruitland Coal (Gas) Pool as promulgated by Division Order No. R-8768, the above-described unorthodox coal gas well location is hereby approved.

Sincerely,



William J. LeMay
Director

WJL/MES/ag

cc: Oil Conservation Division - Aztec
US Bureau of Land Management - Farmington
US Forest Service - Blanco

REC
JUL 1 1990
OIL CON. DIV.
DIST. 3

RECEIVED JUN 30 1990

Submit to Appropriate
District Office
State Lease - 4 copies
Fee Lease - 3 copies

State of New Mexico
Energy, Minerals and Natural Resources Department

Form C-102
Revised 1-1-80

OIL CONSERVATION DIVISION

P.O. Box 2088

Santa Fe, New Mexico 87504-2088

DISTRICT I

P.O. Box 1980, Hobbs, NM 88240

DISTRICT II

P.O. Drawer DD, Artesia, NM 88210

DISTRICT III

1000 Rio Brazos Rd., Aztec, NM 87410

WELL LOCATION AND ACREAGE DEDICATION PLAT

All Distances must be from the outer boundaries of the section

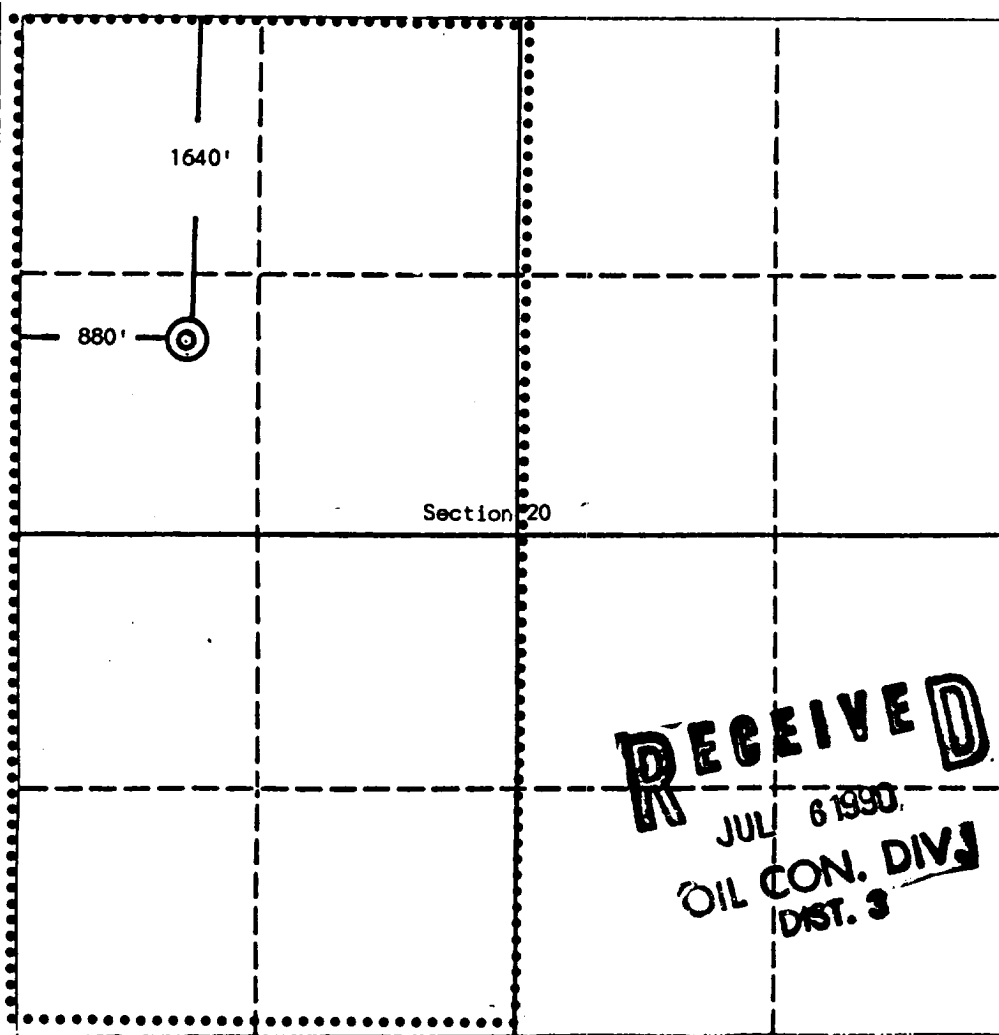
Operator Falcon Seaboard Gas Company			Lease 294 Carson 20		Well No. 1
Unit Letter E	Section 20	Township 29 North	Range 4 West	County Rio Arriba	
NMPM					

Actual Footage Location of Well:

1640 feet from the North line and 880 feet from the West line

Ground level Elev. 6602	Producing Formation Frederick Coal	Pool Basin Tracting Coal	Dedicated Acreage: 3.20 Acres
----------------------------	---------------------------------------	-----------------------------	----------------------------------

- Outline the acreage dedicated to the subject well by colored pencil or hatchure marks on the plat below.
- If more than one lease is dedicated to the well, outline each and identify the ownership thereof (both as to working interest and royalty).
- If more than one lease of different ownership is dedicated to the well, have the interest of all owners been consolidated by communitization, unitization, force-pooling, etc.?
☐ Yes ☐ No If answer is "yes" type of consolidation _____
If answer is "no" list the owners and tract descriptions which have actually been consolidated. (Use reverse side of this form if necessary).
No allowable will be assigned to the well until all interests have been consolidated (by communitization, unitization, forced-pooling, or otherwise) or until a non-standard unit, eliminating such interest, has been approved by the Division.



OPERATOR CERTIFICATION

I hereby certify that the information contained herein is true and complete to the best of my knowledge and belief.

Signature <i>A.R. Kendrick</i>
Printed Name A.R. KENDRICK
Position AGENT
Company FALCON SEABOARD GAS CO.
Date July 5, 1990

SURVEYOR CERTIFICATION

I hereby certify that the well location shown on this plat was plotted from field notes of actual surveys made by me or under my supervision, and that the same is true and correct to the best of my knowledge and belief.

Date Surveyed July 4, 1990
Signature & Seal of Professional Surveyor <i>Edgar L. Risenhoover</i>
Edgar L. Risenhoover, P.

RECEIVED
JUL 6 1990
OIL CON. DIV.
DIST. 3

UNITED STATES
DEPARTMENT OF THE INTERIOR
BUREAU OF LAND MANAGEMENT

SUBMIT IN TRIPLICATE*
(Other instructions on re-
verse side)

Form approved
Budget Bureau No. 1004-0135
Expires August 31, 1985

SUNDRY NOTICES AND REPORTS ON WELLS

(Do not use this form for proposals to drill or to deepen or plug back to a different reservoir.
Use "APPLICATION FOR PERMIT--" for such proposals.)

1. OIL WELL <input type="checkbox"/> GAS WELL <input checked="" type="checkbox"/> OTHER <input type="checkbox"/>	7. UNIT AGREEMENT NAME
2. NAME OF OPERATOR FALCON SEABOARD GAS COMPANY	8. FARM OR LEASE NAME 29-4 CARSON 20
3. ADDRESS OF OPERATOR C/O DAVE SIMMONS, P. O. BOX 48 FARMINGTON, NM 87499	9. WELL NO. 1
4. LOCATION OF WELL (Report location clearly and in accordance with any State requirements.* See also space 17 below.) At surface 1640' FNL & 880' FWL	10. FIELD AND POOL, OR WILDCAT Basin Fruitland Coal Pool
14. PERMIT NO.	15. ELEVATIONS (Show whether DF, RT, GR, etc.) 6603 GR
	11. SEC., T., R., M., OR BLK. AND SURVEY OR AREA Sec. 20-29N-4W
	12. COUNTY OR PARISH Rio Arriba
	13. STATE New Mexico

16. Check Appropriate Box To Indicate Nature of Notice, Report, or Other Data

NOTICE OF INTENTION TO:

TEST WATER SHUT-OFF	<input type="checkbox"/>	PULL OR ALTER CASING	<input type="checkbox"/>
FRACTURE TREAT	<input type="checkbox"/>	MULTIPLE COMPLETE	<input type="checkbox"/>
SHOOT OR ACIDIZE	<input type="checkbox"/>	ABANDON*	<input type="checkbox"/>
REPAIR WELL	<input type="checkbox"/>	CHANGE PLANS	<input type="checkbox"/>
(Other)	<input type="checkbox"/>		

SUBSEQUENT REPORT OF:

WATER SHUT-OFF	<input type="checkbox"/>	REPAIRING WELL	<input type="checkbox"/>
FRACTURE TREATMENT	<input type="checkbox"/>	ALTERING CASING	<input type="checkbox"/>
SHOOTING OR ACIDIZING	<input type="checkbox"/>	ABANDONMENT*	<input type="checkbox"/>
(Other) Spud, surface csg & cement	<input checked="" type="checkbox"/>		
(Note: Report results of multiple completion on Well Completion or Recompletion Report and Log form.)			

17. DESCRIBE PROPOSED OR COMPLETED OPERATION (Clearly state all pertinent details, and give pertinent dates, including estimated date of starting any proposed work. If well is directionally drilled, give subsurface locations and measured and true vertical depths for all markers and zones pertinent to this work.)*

- 8-11-90 Arapahoe Rig # 7 moved on location. Spud 12-1/4" hole at 12:30 PM. Drilled to 275' KB. Circulated hole. Ran 6 joints 8-5/8" 24#, K55, ST&C, R3 casing. 250' threads off. Landed casing with btm at 263' KB. Cemented with 180 sacks 212.40 cu. ft. Class "B" w/ 1/4#/sk. flocec and 2% CaCl₂. Circulated 5 bbls cement to surface. Plug down at 8:30 PM. WOC 12 hours.
- 8-12-90 WOC. Pressure tested BOP and casing to 800 psig for 30 minutes. Held. Drilled out from under surface casing with 7-7/8" bit.

RECEIVED
SEP 13 1990
OIL CON. DIV
DIST. 3

18. I, the undersigned, certify that the foregoing is true and correct

SIGNED R. D. Simmons TITLE Agent

DATE 8-14-90

(This space for Federal or State office use)

APPROVED BY
CONDITIONS OF APPROVAL, IF ANY:

TITLE

ACCEPTED FOR RECORD

AUG 31 1990

*See Instructions on Reverse Side

FARMINGTON RESOURCE AREA

BY MT

UNITED STATES
DEPARTMENT OF THE INTERIOR
BUREAU OF LAND MANAGEMENT

SUBMIT IN TRIPPLICATE*
(Other instructions on re-
verse side)

Form approved.
Budget Bureau No. 1004-0135
Expires August 31, 1985

SUNDRY NOTICES AND REPORTS ON WELLS

(Do not use this form for proposals to drill or to deepen or plug back to a different reservoir.
Use "APPLICATION FOR PERMIT—" for such proposals.)

1. OIL WELL <input type="checkbox"/> GAS WELL <input checked="" type="checkbox"/> OTHER	5. LEASE DESIGNATION AND SERIAL NO. NM 18319
2. NAME OF OPERATOR Falcon Seaboard Gas Company	6. IF INDIAN, ALLOTTEE OR TRIBE NAME
3. ADDRESS OF OPERATOR c/o Dave Simmons Box 48 Farmington, NM 87499	7. UNIT AGREEMENT NAME
4. LOCATION OF WELL (Report location clearly and in accordance with any State requirements.* See also space 17 below.) At surface 1640' FNL & 880' FWL	8. FARM OR LEASE NAME 29-4 Carson 20
14. PERMIT NO.	9. WELL NO. 1
15. ELEVATIONS (Show whether DF, RT, GR, etc.) 6564	10. FIELD AND POOL, OR WILDCAT Basin Fruitland Coal Pool
	11. SEC., T., R., M., OR BLK. AND SURVEY OR AREA Sec. 20-29N-4W
	12. COUNTY OR PARISH Rio Arriba
	13. STATE New Mexico

16. Check Appropriate Box To Indicate Nature of Notice, Report, or Other Data

NOTICE OF INTENTION TO:		SUBSEQUENT REPORT OF:	
TEST WATER SHUT-OFF <input type="checkbox"/>	PULL OR ALTER CASING <input type="checkbox"/>	WATER SHUT-OFF <input type="checkbox"/>	REPAIRING WELL <input type="checkbox"/>
FRACTURE TREAT <input type="checkbox"/>	MULTIPLE COMPLETE <input type="checkbox"/>	FRACTURE TREATMENT <input type="checkbox"/>	ALTERING CASING <input type="checkbox"/>
SHOOT OR ACIDIZE <input type="checkbox"/>	ABANDON* <input type="checkbox"/>	SHOOTING OR ACIDIZING <input type="checkbox"/>	ABANDONMENT* <input type="checkbox"/>
REPAIR WELL <input type="checkbox"/>	CHANGE PLANS <input type="checkbox"/>	(Other) Elevation Change <input checked="" type="checkbox"/>	
(Other) <input type="checkbox"/>			

17. DESCRIBE PROPOSED OR COMPLETED OPERATIONS (Clearly state all pertinent details, and give pertinent dates, including estimated date of starting any proposed work. If well is directionally drilled, give subsurface locations and measured and true vertical depths for all markers and zones pertinent to this work.)*

Operator filing new C-102 to correct elevation.

Elevation change from 6603 to correct elevation of 6564' as per surveyor.

RECEIVED
SEP 24 1990
OIL CON. DIV.
DIST. 3

18. I hereby certify that the foregoing is true and correct

SIGNED <u>R. D. Simmons</u>	TITLE <u>Agent</u>	DATE <u>8-24-90</u>
(This space for Federal or State office use)		
APPROVED BY _____	TITLE _____	DATE <u>SEP 10 1990</u>
CONDITIONS OF APPROVAL, IF ANY:		
NMOCD		
*See Instructions on Reverse Side		
BY <u>mt</u>		

ACCEPTED FOR RECORD

Submit to Appropriate
District Office
State Lease - 4 copies
Fee Lease - 3 copies

State of New Mexico
Energy, Minerals and Natural Resources Department

Form C-102
Revised 1-1-89

OIL CONSERVATION DIVISION

P.O. Box 2088
Santa Fe, New Mexico 87504-2088

DISTRICT I
P.O. Box 1980, Hobbs, NM 88240

DISTRICT II
P.O. Drawer DD, Artesia, NM 88210

DISTRICT III
1000 Rio Brazos Rd., Aztec, NM 87410

WELL LOCATION AND ACREAGE DEDICATION PLAT

All Distances must be from the outer boundaries of the section

Operator Falcon Seaboard Gas Company			Lease 29-4 Carson 20		Well No. 1
Unit Letter E	Section 20	Township 29 North	Range 4 West	County NMPM Rio Arriba	
Actual Footage Location of Well: 1640 feet from the North line and 880 feet from the West line					
Ground level Elev. 6564 (revised)	Producing Formation Fruitland Coal		Pool Basin Fruitland Coal Pool		Dedicated Acreage: 320 Acres

1. Outline the acreage dedicated to the subject well by colored pencil or hatchure marks on the plat below.

2. If more than one lease is dedicated to the well, outline each and identify the ownership thereof (both as to working interest and royalty).

3. If more than one lease of different ownership is dedicated to the well, have the interest of all owners been consolidated by communization, unitization, force-pooling, etc.?

☐ Yes ☐ No If answer is "yes" type of consolidation

If answer is "no" list the owners and tract descriptions which have actually been consolidated. (Use reverse side of this form if necessary.)

No allowable will be assigned to the well until all interests have been consolidated (by communization, unitization, forced-pooling, or otherwise) or until a non-standard unit, eliminating such interest, has been approved by the Division.

OPERATOR CERTIFICATION

I hereby certify that the information contained herein is true and complete to the best of my knowledge and belief.

Signature

Printed Name

R. D. Simmons

Position

Agent

Company

Falcon Seaboard Gas Co.

Date

August 24, 1990

SURVEYOR CERTIFICATION

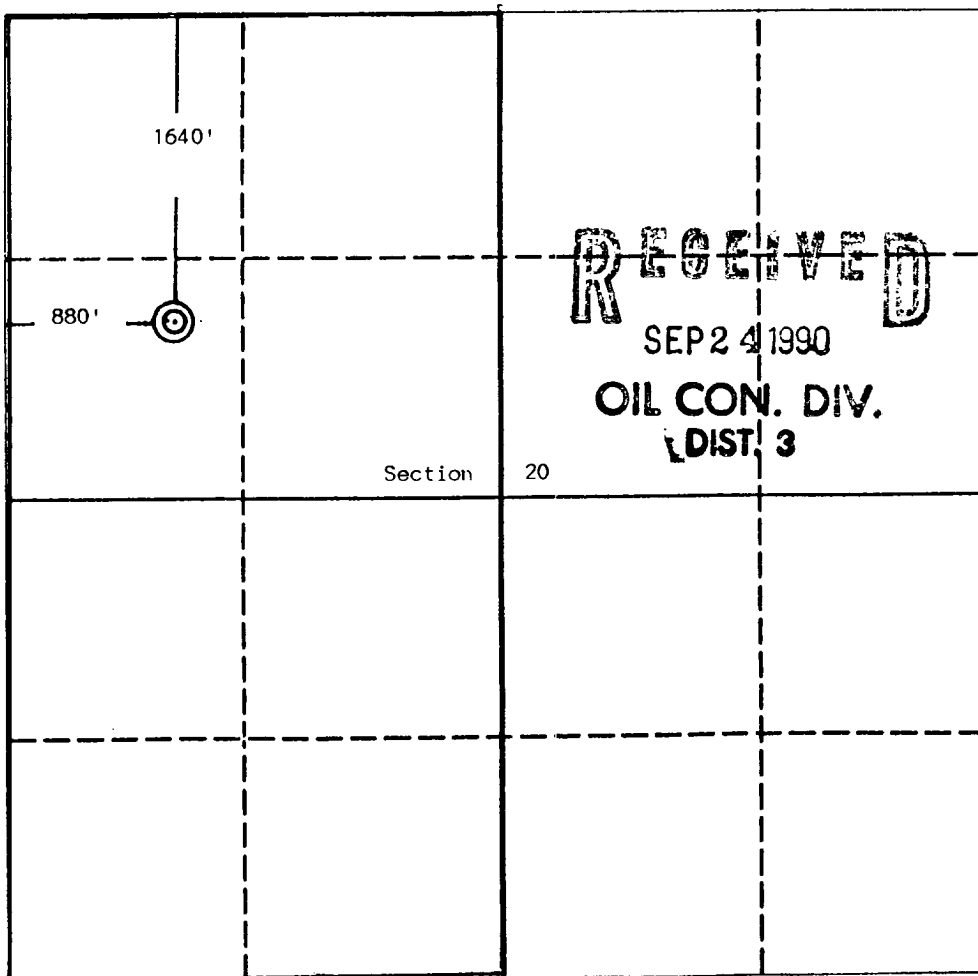
I hereby certify that the well location shown on this plat was plotted from field notes of actual surveys made by me or under my supervision, and that the same is true and correct to the best of my knowledge and belief.

Date Surveyed

July 5, 1990

Signature & Seal of
Professional Surveyor

EDGAR L. RISENHOVER
NEW MEXICO
3979
Certificate No. 5990
Edgar L. Risenhoover, P.S.



0 330 660 990 1320 1650 1980 2310 2640 2000 1500 1000 500 0

OPERATOR

WELL NAME and NUMBER

FOOTAGE S

SEC. TWP. RGE.

COUNTY	STATE

DATE _____



Horiz. $1^{\circ} 50'$
Vert. $1^{\circ} 30'$

C					
	6570				
	6560				
C'					