

UNITED STATES
DEPARTMENT OF THE INTERIOR
BUREAU OF LAND MANAGEMENT

RECEIVED
BLM

FORM APPROVED
Budget Bureau No. 1004-0135
Expires: March 31, 1993

SUNDRY NOTICES AND REPORTS ON WELLS

Do not use this form for proposals to drill or to deepen or reentry to a different reservoir.
Use "APPLICATION FOR PERMIT—" for such proposals.

92 JUN 15 AM 9:56
070 FARMINGTON, NM

SUBMIT IN TRIPLICATE

1. Type of Well <input type="checkbox"/> Oil Well <input type="checkbox"/> Gas Well <input checked="" type="checkbox"/> Other Gas Transmission Line	5. Lease Designation and Serial No. SF078736
2. Name of Operator Texakoma Oil & Gas Corporation	6. If Indian, Allottee or Tribe Name NA
3. Address and Telephone No. 5400 LBJ Frwy, One Lincoln Centre #500, Dallas, Texas 75240 (214)701-9106	7. If Unit or CA, Agreement Designation NA
4. Location of Well (Footage, Sec., T., R., M., or Survey Description) 1270' FSL & 1230' FWL of Section 14, T29N - R5W	8. Well Name and No. Rio Arriba #1
	9. API Well No.
	10. Field and Pool, or Exploratory Area BASIN (Fruitland Coal)
	11. County or Parish, State Rio Arriba County, New Mexico

12. CHECK APPROPRIATE BOX(s) TO INDICATE NATURE OF NOTICE, REPORT, OR OTHER DATA

TYPE OF SUBMISSION	TYPE OF ACTION
<input checked="" type="checkbox"/> Notice of Intent	<input type="checkbox"/> Abandonment
<input type="checkbox"/> Subsequent Report	<input type="checkbox"/> Recompletion
<input type="checkbox"/> Final Abandonment Notice	<input type="checkbox"/> Plugging Back
	<input type="checkbox"/> Casing Repair
	<input type="checkbox"/> Altering Casing
	<input checked="" type="checkbox"/> Other Gas Transmission Line
	<input type="checkbox"/> Change of Plans
	<input type="checkbox"/> New Construction
	<input type="checkbox"/> Non-Routine Fracturing
	<input type="checkbox"/> Water Shut-Off
	<input type="checkbox"/> Conversion to Injection
	<input type="checkbox"/> Dispose Water

(Note: Report results of multiple completion on Well Completion or Recompletion Report and Log form.)

13. Describe Proposed or Completed Operations (Clearly state all pertinent details, and give pertinent dates, including estimated date of starting any proposed work. If well is directionally drilled, give subsurface locations and measured and true vertical depths for all markers and zones pertinent to this work.)*

A gas transmission line is proposed to be laid from Texakoma's Rio Arriba #1 to El Paso's pipeline, approximately 420' (as shown on attached plat). The transmission line will be 2 7/8" / 6.5# / J-55 / 8rd tubing which has a maximum working pressure of 7,260 psi. We intend to operate the line at +350 psi.

The pipeline tap and meter run is proposed on the Rio Arriba #1 location approximately at 680' FWL and 1,087' FSL of Section 14 - T29N - R5W.

RECEIVED
JUN 28 1993
OIL CON. DIV.
DIST. 3

14. I hereby certify that the foregoing is true and correct

Signed  P.E. Title Operations Engineer

Date 04/30/93

(This space for Federal or State office use)

Approved by _____ Title _____
Conditions of approval, if any:

Date JUN 25 1993

DISTRICT MANAGER

14

N

Existing
Lease Road

Texakoma's
Proposed
Gathering Line

Requested
Tie-In Point
With El Paso's Line

Texakoma's
Rio Arriba #1

Northwest Pipeline
Corp.

Existing
Lease Roads


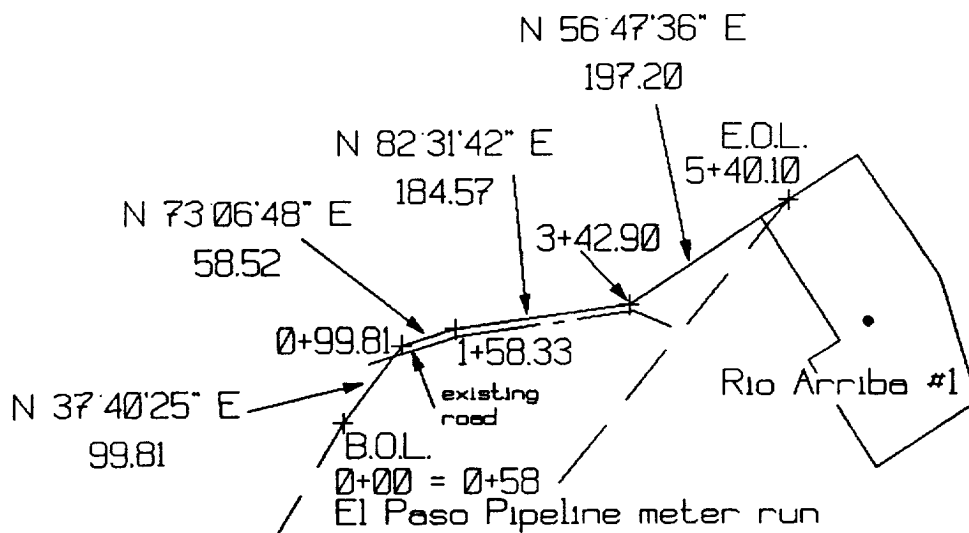

Highway 64

El Paso Natural Gas
Pipeline

TEXAKOMA OIL & GAS CORP.

Proposed Gas
Gathering Line

Rio Arriba #1
Sec. 14 - T29N - R5W
Rio Arriba County, N.M.

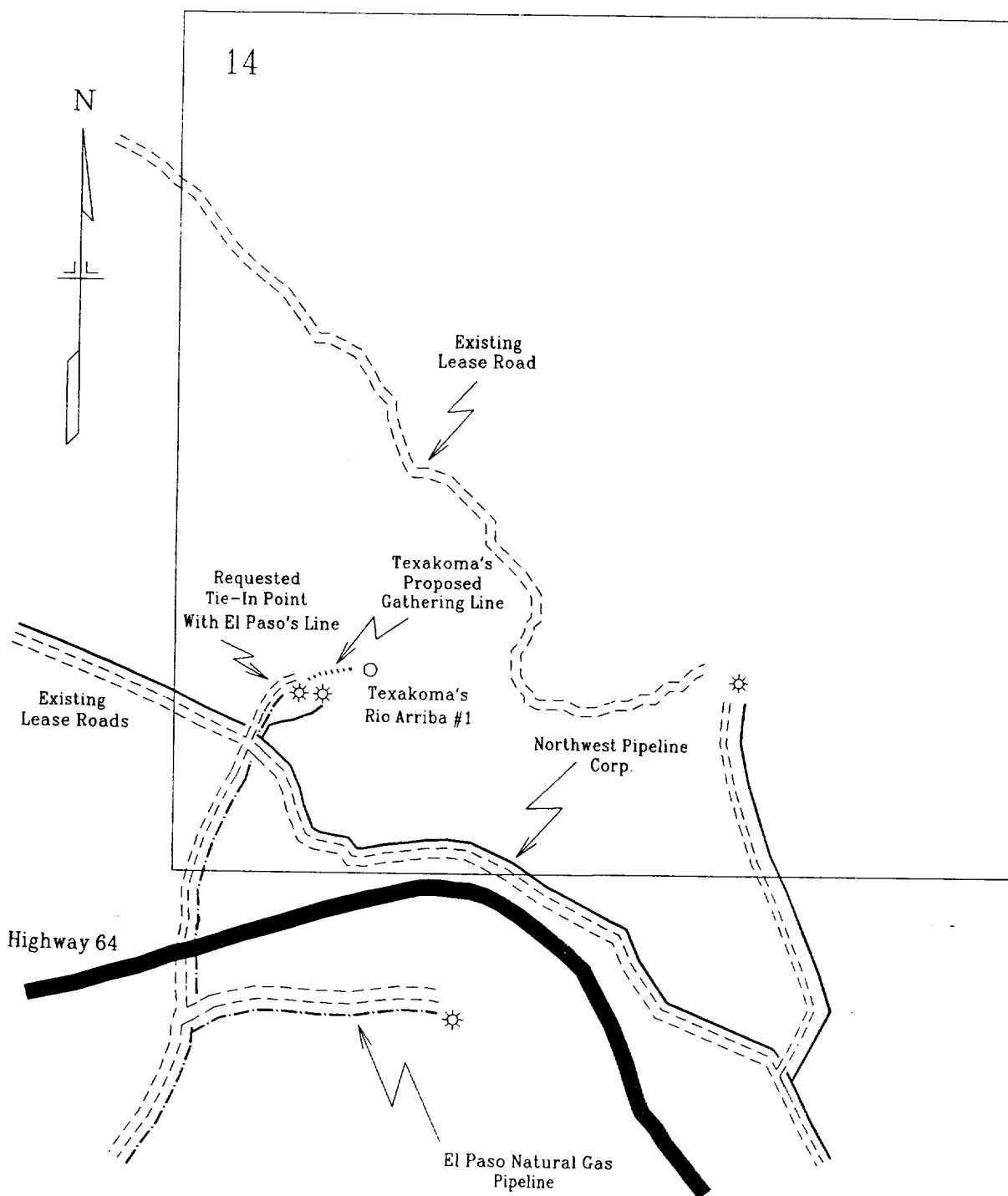


Texakoma Oil & Gas Corporation

proposed pipeline -
 Section 14, T.29 N., R.5 W., NMPM
 Rio Arriba County, NM

SW corner Sec. 14

find. brass
 cap



TEXAKOMA OIL & GAS CORP.

Proposed Gas
Gathering Line

Rio Arriba #1
Sec. 14 - T29N - R5W
Rio Arriba County, N.M.

4/29/93

Scale: 1" = 1,0