

UNITED STATES  
DEPARTMENT OF THE INTERIOR  
BUREAU OF LAND MANAGEMENT

FORM APPROVED  
OMB NO. 1004-0136  
Expires: November 30, 2000

APPLICATION FOR PERMIT TO DRILL OR REENTER

1a. Type of Work <input checked="" type="checkbox"/> DRILL <input type="checkbox"/> REENTER		5. Lease Serial No. SF-080146	
1b. Type of Well <input type="checkbox"/> Oil Well <input checked="" type="checkbox"/> Gas Well <input type="checkbox"/> Other <input type="checkbox"/> Single Zone <input checked="" type="checkbox"/> Multiple Zone		6. If Indian, Allottee or Tribe Name	
2. Name of Operator Phillips Petroleum Company		7. Unit or CA Agreement Name and No. San Juan 29-6 Unit	
3a. Address 5525 Highway 64, NBU 3004, Farmington, NM 87401		8. Lease Name and Well No. SJ 29-6 Unit #95M	
3b. Phone No. (include area code) 505-599-3454		9. API Well No. 30-039-26466	
4. Location of Well (Report location clearly and in accordance with any State requirements)* At surface Uni O, 1265' FSL & 2455' FEL At proposed prod. zone same as above		10. Field and Pool, or Exploratory Blanco MV & Basin DK	
11. Sec., T., R., M., or Blk. and Survey or Area 0 Section 34, T29N, R6W		12. County or Parish Rio Arriba,	
13. State NM		14. Distance in miles and direction from nearest town or post office* 21 miles east of Blanco, NM	
15. Distance from proposed* location to nearest property or lease line, ft. (Also to nearest drg. unit line, if any) 1265'		16. No. of Acres in lease 1960 acres	
17. Spacing Unit dedicated to this well MV-320 E/2; DK-320 S/2		18. Distance from proposed location* to nearest well, drilling, completed, applied for, on this lease, ft.	
19. Proposed Depth 7750'		20. BLM/BIA Bond No. on file ES0048	
21. Elevations (Show whether DF, KDB, RT, GL, etc.) 6378' (unprepared GL)		22. Approximate date work will start* 3rd Qtr	
23. Estimated duration 1 month		24. Attachments	

~~This action is subject to technical and procedural review pursuant to 43 CFR 3165.3 and appeal pursuant to 43 CFR 3165.4.~~

The following, completed in accordance with the requirements of Onshore Oil and Gas Order No. 1, shall be attached to this form:

- |   |  |
|---|--|
| 1. Well plat certified by a registered surveyor.  | 4. Bond to cover the operations unless covered by an existing bond on file (see Item 20 above).    |
| 2. A Drilling Plan  | 5. Operator certification.   |
| 3. A Surface Use Plan (if the location is on National Forest System Lands, the SUPO shall be filed with the appropriate Forest Service Office). | 6. Such other site specific information and/or plans as may be required by the authorized officer. |

25. Signature <i>Patsy Clugston</i>	Name (Printed/Typed) Patsy Clugston	Date 5/31/00
Title Sr. Regulatory/Proration Clerk		
Approved by (Signautre) <i>/s/ Jim Lovato</i>	Name (Printed/Typed)	Date JUL 11 2000
Title Office		

Application approval does not warrant or certify that the applicant holds legal or equitable title to those rights in the subject lease which would entitle the applicant to conduct operations thereon.  
Conditions of approval, if any, are attached.

Title 18 U.S.C. Section 1001 and Title 43 U.S.C. Section 1212, make it a crime for any person knowingly and willfully to make to any department or agency of the United States any false, fictitious or fraudulent statements or representations as to any matter within its jurisdiction.

\*(Instructions on Reverse)



DRILLING OPERATIONS AUTHORIZED ARE  
SUBJECT TO COMPLIANCE WITH ATTACHED  
"GENERAL REQUIREMENTS"

HOLD C104 FOR NSL in Basin  
Dak

District I  
PO Box 1980, Hobbs, NM 88241-1980  
District II  
PO Drawer DD, Artesia, NM 88211-0719  
District III  
1000 Rio Brazos Rd., Aztec, NM 87410  
District IV  
PO Box 2088, Santa Fe, NM 87504-2088

State of New Mexico  
Energy, Minerals & Natural Resources Department

OIL CONSERVATION DIVISION  
PO Box 2088  
Santa Fe, NM 87504-2088

Form C-102

Revised February 21, 1994

Instructions on back

Submit to Appropriate District Office

State Lease - 4 Copies

Fee Lease - 3 Copies

☐ AMENDED REPORT

WELL LOCATION AND ACREAGE DEDICATION PLAT

API Number 30-039-26466		Pool Code 72319		Pool Name Blanco Mesaverde	
Property Code 009257		Property Name SAN JUAN 29-6 UNIT			Well Number 95M
OGRID No. 017654		Operator Name PHILLIPS PETROLEUM COMPANY			Elevation 6378'

10 Surface Location

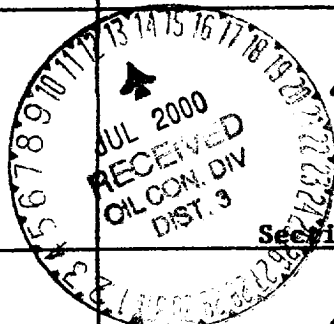
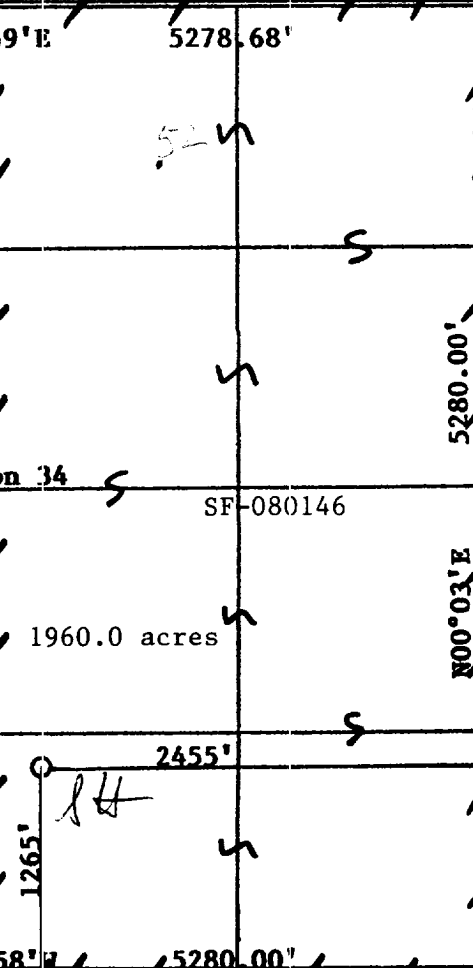

UL or lot no.	Section	Township	Range	Lot Id'n	Feet from the	North/South line	Feet from the	East/West line	County
0	34	29N	6W		1265'	SOUTH	2455'	EAST	RIO ARriba

11 Bottom Hole Location If Different From Surface

UL or lot no.	Section	Township	Range	Lot Id'n	Feet from the	North/South line	Feet from the	East/West line	County
0									

Dedicated Acres 320 E/2		Joint or Infill I	Consolidation Code U	Order No.
----------------------------	--	----------------------	-------------------------	-----------

NO ALLOWABLE WILL BE ASSIGNED TO THIS COMPLETION UNTIL ALL INTERESTS HAVE BEEN CONSOLIDATED  
OR A NON-STANDARD UNIT HAS BEEN APPROVED BY THE DIVISION

16		S89°59'E 5278.68'		17 OPERATOR CERTIFICATION	
				I hereby certify that the information contained herein is true and complete to the best of my knowledge and belief	
				Signature Monica D. Rodahl	
				Printed Name Regulatory Assistant	
				Title March 21, 2000	
Date		18 SURVEYOR CERTIFICATION			
		I hereby certify that the well location shown on this plat was plotted from field notes of actual surveys made by me or under my supervision, and that the same is true and correct to the best of my belief.			
		Date of Survey 02/08/2000			
		Signature and Seal of Professional Surveyor:			
					

District I  
PO Box 1988, Hobbs, NM 88241-1988  
District II  
PO Drawer DD, Artesia, NM 88211-0719  
District III  
1980 Rio Brazos Rd., Aztec, NM 87418  
District IV  
PO Box 2088, Santa Fe, NM 87504-2088

State of New Mexico  
Energy, Minerals & Natural Resources Department

OIL CONSERVATION DIVISION  
PO Box 2088  
Santa Fe, NM 87504-2088

Form C-102  
Revised February 21, 1994  
Instructions on back  
Submit to Appropriate District Office  
State Lease - 4 Copies  
Fee Lease - 3 Copies

☐ AMENDED REPORT

WELL LOCATION AND ACREAGE DEDICATION PLAT

1 API Number 30-039-26466		2 Pool Code 71599		3 Pool Name Basin Dakota	
4 Property Code 009257		5 Property Name SAN JUAN 29-6 UNIT			6 Well Number 95M
7 OGRID No. 017654		8 Operator Name PHILLIPS PETROLEUM COMPANY			9 Elevation 6378'

10 Surface Location

UL or lot no.	Section	Township	Range	Lot Idn	Feet from the	North/South line	Feet from the	East/West line	County
0	34	29N	6W		1265'	SOUTH	2455'	EAST	RIO ARriba

11 Bottom Hole Location If Different From Surface

UL or lot no.	Section	Township	Range	Lot Idn	Feet from the	North/South line	Feet from the	East/West line	County
0									

12 Dedicated Acres 320 S/2	13 Joint or Infill I	14 Consolidation Code U	15 Order No.
-------------------------------	-------------------------	----------------------------	--------------

NO ALLOWABLE WILL BE ASSIGNED TO THIS COMPLETION UNTIL ALL INTERESTS HAVE BEEN CONSOLIDATED  
OR A NON-STANDARD UNIT HAS BEEN APPROVED BY THE DIVISION

16		S89°59'E		5278.68'	
5280.00'		Section 34		5280.00'	
N00°02'E		SF-080146		N00°03'E	
1960.0 acres		2455'		1265'	
S89°58'E		5280.00'			

17 OPERATOR CERTIFICATION

I hereby certify that the information contained herein is true and complete to the best of my knowledge and belief

Monica D. Rodahl

Signature  
Monica D. Rodahl

Printed Name  
Regulatory Assistant

Title  
March 21, 2000

Date

18 SURVEYOR CERTIFICATION

I hereby certify that the well location shown on this plat was plotted from field notes of actual surveys made by me or under my supervision, and that the same is true and correct to the best of my belief.

02/08/2000

Date of Survey

Signature and Seal of Professional Surveyor:

CERTIFICATE NUMBER  
HENRY P. BROADHURST  
NEW MEXICO  
11373  
SURVEYOR

# PHILLIPS PETROLEUM COMPANY

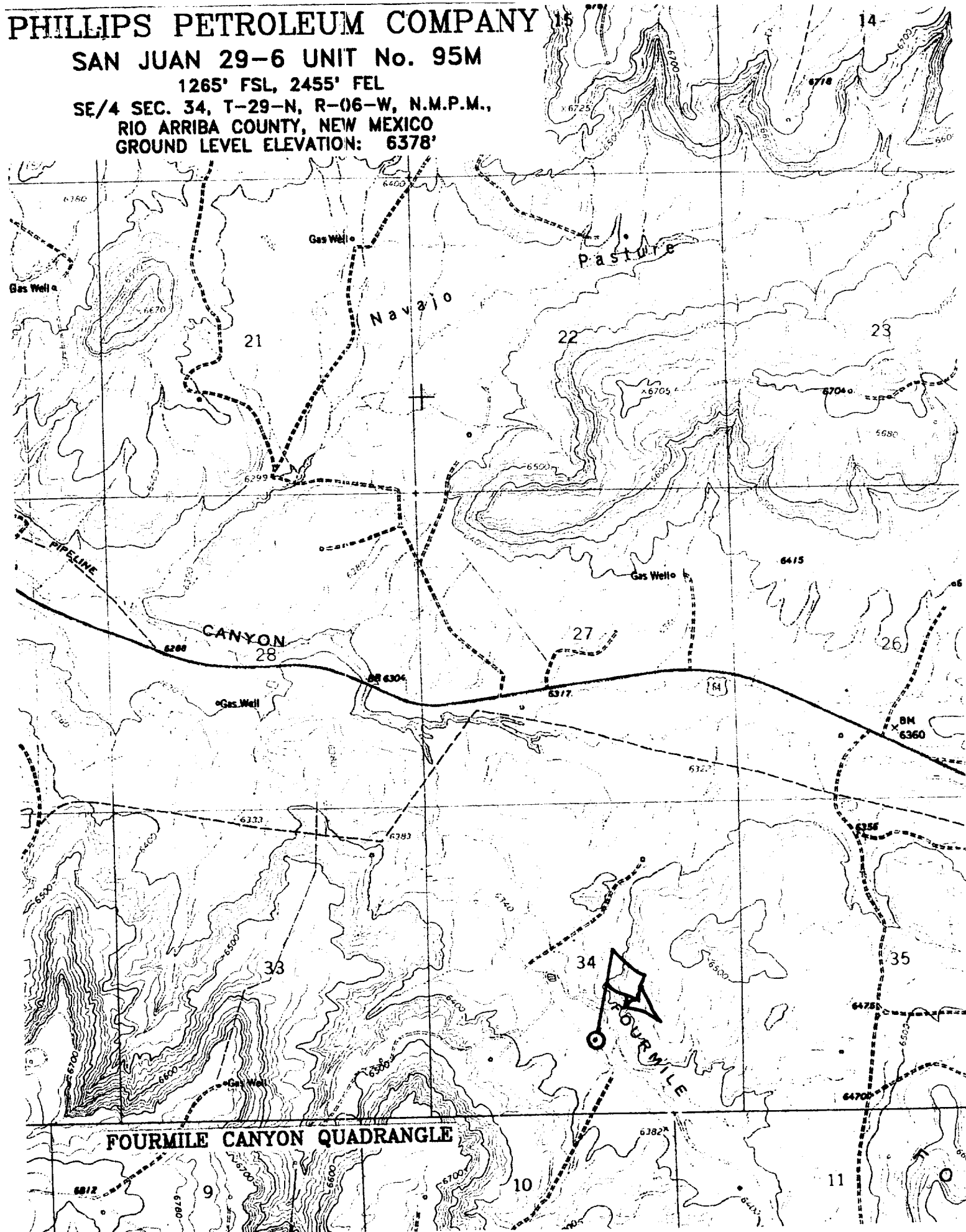
SAN JUAN 29-6 UNIT No. 95M

1265' FSL, 2455' FEL

SE/4 SEC. 34, T-29-N, R-06-W, N.M.P.M.,

RIO ARriba COUNTY, NEW MEXICO

GROUND LEVEL ELEVATION: 6378'



# AIR DRILLING BOP / WELLHEAD CONFIGURATION

