


(SUBMIT IN TRIPLICATE)

Indian Agency NavajoUNITED STATES
DEPARTMENT OF THE INTERIOR
GEOLOGICAL SURVEYAllottee Navajo TribeLease No. 14-07-000-0017

SUNDRY NOTICES AND REPORTS ON WELLS

NOTICE OF INTENTION TO DRILL	<input checked="" type="checkbox"/>	SUBSEQUENT REPORT OF WATER SHUT-OFF	
NOTICE OF INTENTION TO CHANGE PLANS		SUBSEQUENT REPORT OF SHOOTING OR ACIDIZING	
NOTICE OF INTENTION TO TEST WATER SHUT-OFF		SUBSEQUENT REPORT OF ALTERING CASING	
NOTICE OF INTENTION TO REDRILL OR REPAIR WELL		SUBSEQUENT REPORT OF REDRILLING OR REPAIR	
NOTICE OF INTENTION TO SHOOT OR ACIDIZE		SUBSEQUENT REPORT OF ABANDONMENT	
NOTICE OF INTENTION TO PULL OR ALTER CASING		SUPPLEMENTARY WELL HISTORY	
NOTICE OF INTENTION TO ABANDON WELL			

(INDICATE ABOVE BY CHECK MARK NATURE OF REPORT, NOTICE, OR OTHER DATA)

May 14

1959

Navajo-Navajo
Well No. 4 is located 2300 ft. from N line and 330 ft. from E line of sec. 17
SW 1/4 of NW 1/4 of Sec. 17 SW 14W N.M.P.M.
(1/4 Sec. and Sec. No.) (Twp.) (Range) (Meridian)
Wilcox San Juan New Mexico
(Field) (County or Subdivision) (State or Territory)

The elevation of the surface above sea level is 3200 ft.

DETAILS OF WORK

(State names of and expected depths to objective sands; show sizes, weights, and lengths of proposed casings; indicate mudding jobs, cementing points, and all other important proposed work)

We propose to drill this well to a depth sufficient to test the Gallup Sandstone Formation. The well is to be drilled to the base of the San Juan Formation, at an estimated depth of 1400 ft. 7 in. surface casing will be cemented at approximately 100 ft., circulating to top of ground with 30 sacks of cement. We will drill a 6 1/4 in. hole through said San Juan Formation. We will run electric logs. If production string is necessary we intend to cement 4 1/2 inch, 9.5 pound, casing through the producing horizon and perforate. Rotary tools will be used.

This test is planned primarily to explore the oil possibilities of the Gallup Sandstone Formation.

ILLEGIBLE

I understand that this plan of work must receive approval in writing by the Geological Survey before operations may be commenced.

Company SCOTT DRILLING COMPANYAddress 308 Harbor Building
Albuquerque, New MexicoBy L. W. ScottTitle Partner

NEW MEXICO OIL CONSERVATION COMMISSION

Well Location and Acreage Dedication Plat

Section A.

Date May 11, 1959


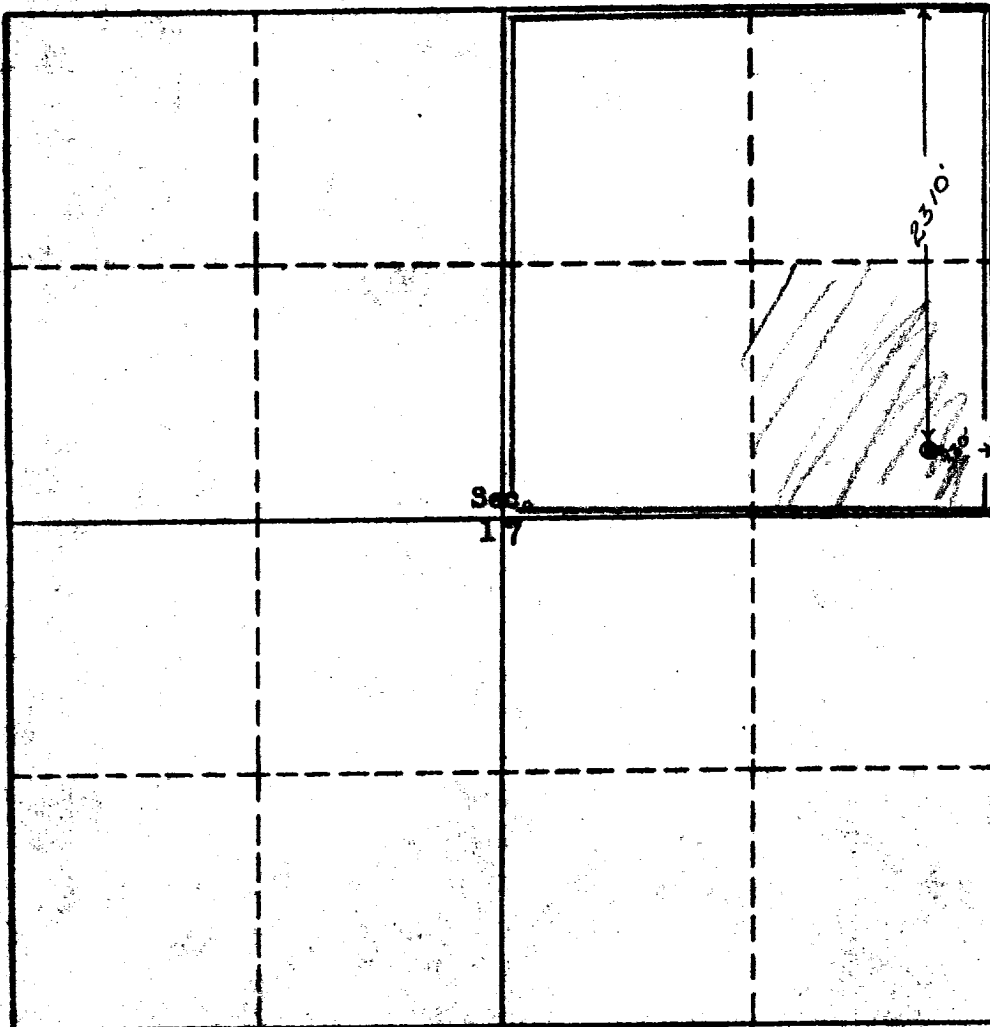
Operator Scott Bros. Drilling Company Lease Magnolia-Navajo
Well No. 4 Unit Letter Section 17 Township 28 North Range 16 West NMPN
Located 2310 Feet From North Line, 330 Feet From East Line.
County San Juan G. L. Elevation 5261 Dedicated Acreage NE 1/4 17 - 160 Acres
Name of Producing Formation Gallup Pool Wildcat

1. Is the Operator the only owner* in the dedicated acreage outlined on the plat below?
Yes X No
2. If the answer to question one is "no," have the interests of all the owners been consolidated by communitization agreement or otherwise? Yes No . If answer is "yes,"
Type of Consolidation
3. If the answer to question two is "no," list all the owners and their respective interests below:

Owner

Land Description

Section B



This is to certify that the information in Section A above is true and complete to the best of my knowledge and belief.

Scott Bros. Drilling Company
(Operator)

[Signature]
(Representative)

308 Korber Bldg., Albuquerque
Address N. M.

This is to certify that the well location shown on the plat in Section A is located from field notes of surveys made by me or my superiors and the same is to the best of my knowledge and belief.

Date Surveyed May 11, 1959

[Signature]
Ernest V. Echolaw
Registered Land Surveyor.

Certificate No. 1545