

**MEXICO OIL CONSERVATION COMMISS.**  
**WELL LOCATION AND ACREAGE DEDICATION PLAT**

Form C-102  
 Supersedes C-128  
 Effective 1-1-65

All distances must be from the outer boundaries of the Section.

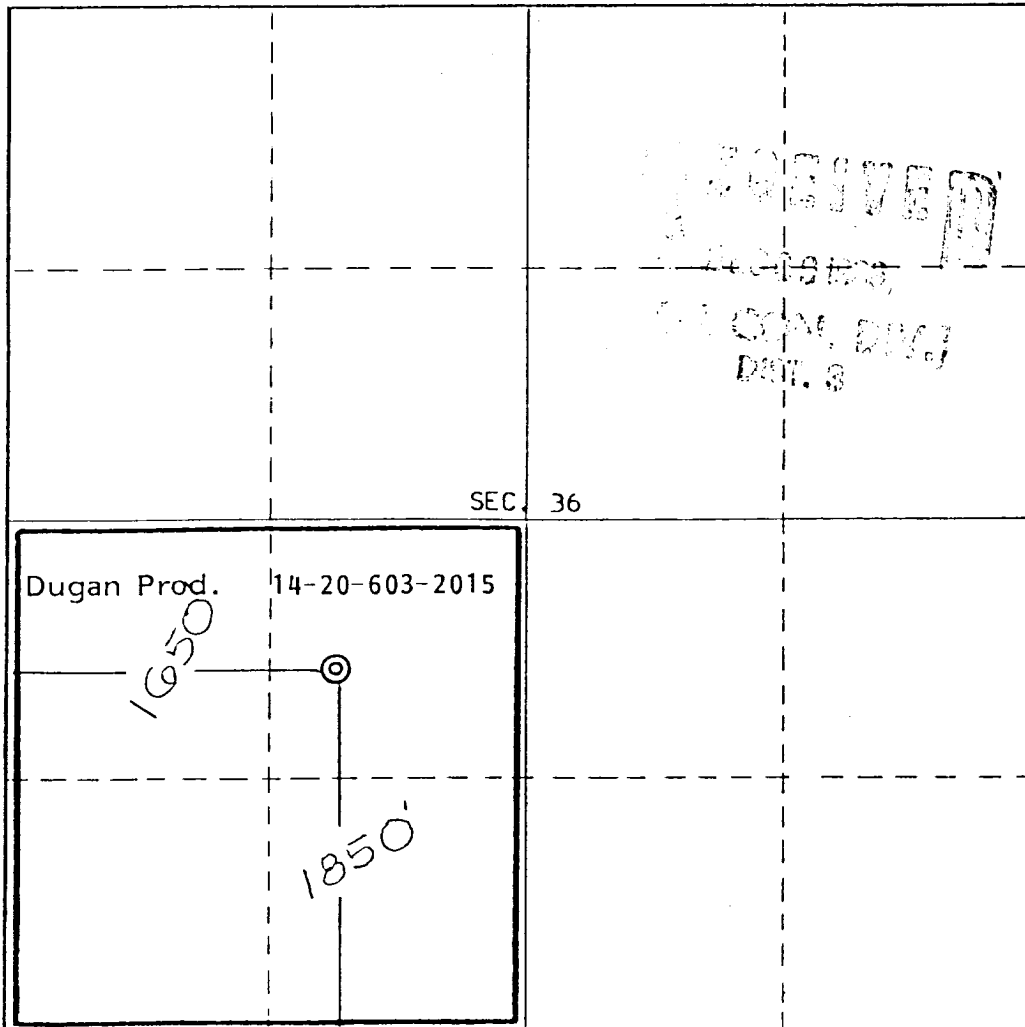
Operator <b>Dugan Production Corporation</b>			Lease <b>Pet Inc</b>		Well No. <b>14</b>
Unit Letter <b>K</b>	Section <b>36</b>	Township <b>28 North</b>	Range <b>15 West</b>	County <b>San Juan</b>	
Actual Footage Location of Well: <b>1850'</b> feet from the <b>South</b> line and <b>1650</b> feet from the <b>West</b> line					
Ground Level Elev. <b>5659</b>	Producing Formation <b>Fruitland Coal</b>		Pool <b>Basin-Fruitland Coal</b>		Dedicated Acreage: <b>*160</b> Acres

- Outline the acreage dedicated to the subject well by colored pencil or hachure marks on the plat below.
- If more than one lease is dedicated to the well, outline each and identify the ownership thereof (both as to working interest and royalty).
- If more than one lease of different ownership is dedicated to the well, have the interests of all owners been consolidated by communitization, unitization, force-pooling, etc?

☐ Yes ☐ No If answer is "yes," type of consolidation \_\_\_\_\_

If answer is "no," list the owners and tract descriptions which have actually been consolidated. (Use reverse side of this form if necessary.) \_\_\_\_\_

No allowable will be assigned to the well until all interests have been consolidated (by communitization, unitization, forced-pooling, or otherwise) or until a non-standard unit, eliminating such interests, has been approved by the Commission. \*Application for Non-Standard Proration Unit being processed.



**CERTIFICATION**

I hereby certify that the information contained herein is true and complete to the best of my knowledge and belief.

*Jim L. Jacobs*  
 Name

**Jim L. Jacobs**

Position


**Geologist**

Company

**Dugan Production Corp.**

Date

**11-30-88**



Date Surveyed

**April 19, 1977**

Registered Professional Engineer and/or Land Surveyor

*E.V. Echohawk*  
 Certificate No. 3602

**E.V. Echohawk LS**

used DHC W/Coal

MEXICO OIL CONSERVATION COMMISS.  
WELL LOCATION AND ACREAGE DEDICATION PLAT

Form C-102  
Supersedes C-128  
Effective 1-1-65

All distances must be from the outer boundaries of the Section.

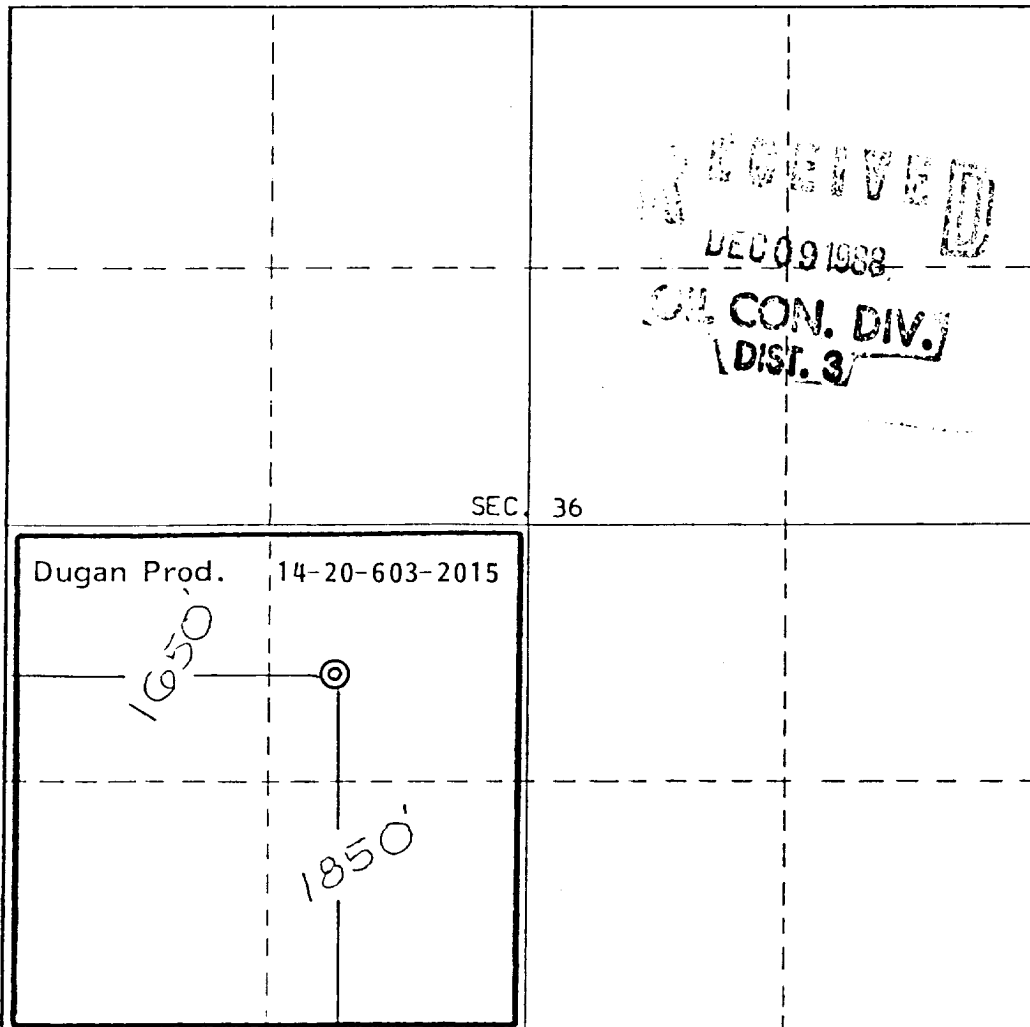
Operator <b>Dugan Production Corporation</b>			Lease <b>Pet Inc</b>		Well No. <b>14</b>
Unit Letter <b>K</b>	Section <b>36</b>	Township <b>28 North</b>	Range <b>15 West</b>	County <b>San Juan</b>	
Actual Footage Location of Well: <b>1850'</b> feet from the <b>South</b> line and <b>1650</b> feet from the <b>West</b> line					
Ground Level Elev. <b>5659</b>	Producing Formation <b>Pictured Cliffs</b>		Pool <b>Ojo FR Sand-PC</b>		Dedicated Acreage: <b>160 Acres</b>

1. Outline the acreage dedicated to the subject well by colored pencil or hachure marks on the plat below.
2. If more than one lease is dedicated to the well, outline each and identify the ownership thereof (both as to working interest and royalty).
3. If more than one lease of different ownership is dedicated to the well, have the interests of all owners been consolidated by communitization, unitization, force-pooling, etc?

☐ Yes ☐ No If answer is "yes," type of consolidation \_\_\_\_\_

If answer is "no," list the owners and tract descriptions which have actually been consolidated. (Use reverse side of this form if necessary.) \_\_\_\_\_

No allowable will be assigned to the well until all interests have been consolidated (by communitization, unitization, forced-pooling, or otherwise) or until a non-standard unit, eliminating such interests, has been approved by the Commission.



CERTIFICATION

I hereby certify that the information contained herein is true and complete to the best of my knowledge and belief.

*Jim L. Jacobs*  
Name

Jim L. Jacobs

Position

Geologist

Company

Dugan Production Corp.

Date

11-30-88

REGISTERED LAND SURVEYOR  
I hereby certify that the well location shown on this plat was plotted from field notes of actual surveys made by me or under my supervision and that the same is true and correct to the best of my knowledge and belief.  
V. ECHOHAWK

Date Surveyed

April 19, 1977

Registered Professional Engineer and/or Land Surveyor

*E. V. Echohawk*

Certificate No. 3602

E. V. Echohawk, L.S.