



COPY TO D. C. G.

IN REPLY REFER TO:

UNITED STATES  
DEPARTMENT OF THE INTERIOR  
GEOLOGICAL SURVEY  
P. O. Box 965  
Farmington, New Mexico

August 14, 1955

El Paso Natural Gas Company  
Box 997  
Farmington, New Mexico

Re: Santa Fe 078919  
14-08-001-567

Gentlemen:

Receipt is acknowledged of your "Notice of Intention to Drill" dated August 9, 1955 covering your well No. 37 San Juan 29-7 Unig in SW<sup>1</sup> sec. 12, T. 29 N., R. 7 W., N. M. P. M., Rio Arriba County, New Mexico, Blanco pool.

Your proposed work is hereby approved subject to compliance with the provisions of the "Oil and Gas Operating Regulations" revised May 25, 1942, a copy of which will be sent to you on request, and subject to the following conditions:


1. Drilling operations so authorized are subject to the attached sheet for general conditions of approval.
2. Furnish copies of all logs.

Very truly yours,

(Orig. Sgd. by McGrath)


P. T. McGrath  
District Engineer

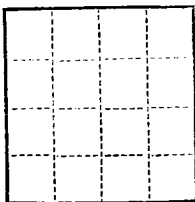
PTMcGrath:as



IN REPLY REFER TO

UNITED STATES  
DEPARTMENT OF THE INTERIOR  
GEOLOGICAL SURVEY





(SUBMIT IN TRIPLICATE)

UNITED STATES  
DEPARTMENT OF THE INTERIOR  
GEOLOGICAL SURVEY

Land Office Santa Fe

Lease No. 97919

Unit San Juan 29-7 Unit  
14-01-001-567

SUNDRY NOTICES AND REPORTS ON WELLS

NOTICE OF INTENTION TO DRILL.....	SUBSEQUENT REPORT OF WATER SHUT-OFF.....
NOTICE OF INTENTION TO CHANGE PLANS.....	SUBSEQUENT REPORT OF SHOOTING OR ACIDIZING.....
NOTICE OF INTENTION TO TEST WATER SHUT-OFF.....	SUBSEQUENT REPORT OF ALTERING CASING.....
NOTICE OF INTENTION TO RE-DRILL OR REPAIR WELL.....	SUBSEQUENT REPORT OF RE-DRILLING OR REPAIR.....
NOTICE OF INTENTION TO SHOOT OR ACIDIZE.....	SUBSEQUENT REPORT OF ABANDONMENT.....
NOTICE OF INTENTION TO PULL OR ALTER CASING.....	SUPPLEMENTARY WELL HISTORY.....
NOTICE OF INTENTION TO ABANDON WELL.....	

(INDICATE ABOVE BY CHECK MARK NATURE OF REPORT, NOTICE, OR OTHER DATA)

August 9, 1955

Well No. 37 is located 1001 ft. from S line and 1650 ft. from W line of sec. 12

Section 12 27N 7E 104TH  
(1/4 Sec. and Sec. No.) (Twp.) (Range) (Meridian)

Banco San Juan New Mexico  
(Field) (County or Subdivision) (State or Territory)

The elevation of the derrick floor above sea level is 6300 ft.

DETAILS OF WORK

(State names of and expected depths to objective sands; show sizes, weights, and lengths of proposed casings; indicate mudding jobs, cementing points, and all other important proposed work)

It is intended to drill a well with rotary tools through the Mesa Verde drilling the pay section with gas circulation, and to sandoil the Cliff House and point Lookout formations. Total Depth 5475'.

Casing program:

9 5/8" at 170' with 125 sacks regular cement circulated to surface.  
7" at 4375' with 250 sacks Pomix and 250 sacks regular cement.

The 1/2 of Section 12 is dedicated to this well.  
1/2, of 97919 (NW, E/2 SW), of 979514 (W/2 SE).

I understand that this plan of work must receive approval in writing by the Geological Survey before operations may be commenced.

Company El Paso Natural Gas Company

Address Box 957  
Paradise, New Mexico

By Will McCall  
Title Petroleum Engineer

