

State of New Mexico
Energy, Minerals and Natural Resources Department

Form C-101

OIL CONSERVATION DIVISION

P.O. Box 2088
Santa Fe, New Mexico 87504-2088

APPLICATION FOR PERMIT TO DRILL, DEEPEN,
OR PLUG BACK

API NO. (assigned by OCD on new well)

30-039-24968
5. Indicate Type of Lease
FEE

6. State Oil & Gas Lease No.

1a. Type of Work
DRILL

b. Type of Well
GAS SINGLE ZONE

7. Lease Name or Unit Agreement Name
SAN JUAN 29-7 UNIT

2. Name of Operator
MERIDIAN OIL INC.

8. Well No.
555

3. Address of Operator
PO Box 4289, Farmington, NM 87499

9. Pool Name or Wildcat
BASIN FRUITLAND COAL

4. Well Location
Unit letter H 1330' FNL 1055' FEL
Section 15 T29N R07W NMPM RIO ARRIBA

APPROVAL EXPIRES 4-18-91
UNLESS DRILLING IS COMMENCED.
SPUD NOTICE MUST BE SUBMITTED

10. Proposed Depth
3038'

11. Formation WITHIN 210 Feet of Rotary or C.T.
FRUITLAND COAL Rotary

13. Elevation
6217' GL

14. Bond Type
statewide

15. Drill. Contractor

16. Est. Start Date
upon approval

17. PROPOSED CASING AND CEMENT PROGRAM

SIZE HOLE	SIZE CASING	WT. PER FT.	SET. DEPTH	SKS OF CEMENT	EST. TOP
12 1/4"	9 5/8"	32.3#	200 ft.	189 cu.ft.	circ surface
8 3/4"	7"	20.0#	2835 ft.	905 cu.ft.	circ surface
6 1/4"	5 1/2"	15.5#	3038 ft.	do not cmt.	

The Fruitland Coal formation will be completed.
A minimum 2000 psi working pressure double gate blowout preventer
equipped with blind and pipe rams will be used for blow out prevention
on this well. This gas is dedicated.
The E/2 of Sec 15 is dedicated to this well.

I hereby certify that the information above is true and complete to the best
of my knowledge and belief.

SIGNATURE [Signature] TITLE Reg. Drilling Engr. DATE 10/9/90

(This space for State Use)

APPROVED BY [Signature]
Conditions of approval, if any:

DEPUTY OIL & GAS INSPECTOR, DIST. #3
TITLE

DATE OCT 18 1990

Submit to Appropriate
District Office
State Lease - 4 copies
Fee Lease - 3 copies

State of New Mexico
Energy, Minerals and Natural Resources Department

Form C-103
Revised 1-1-89

OIL CONSERVATION DIVISION

P.O. Box 2088

Santa Fe, New Mexico 87504-2088

DISTRICT I
P.O. Box 1980, Hobbs, NM 88240

DISTRICT II
P.O. Drawer DD, Artesia, NM 88210

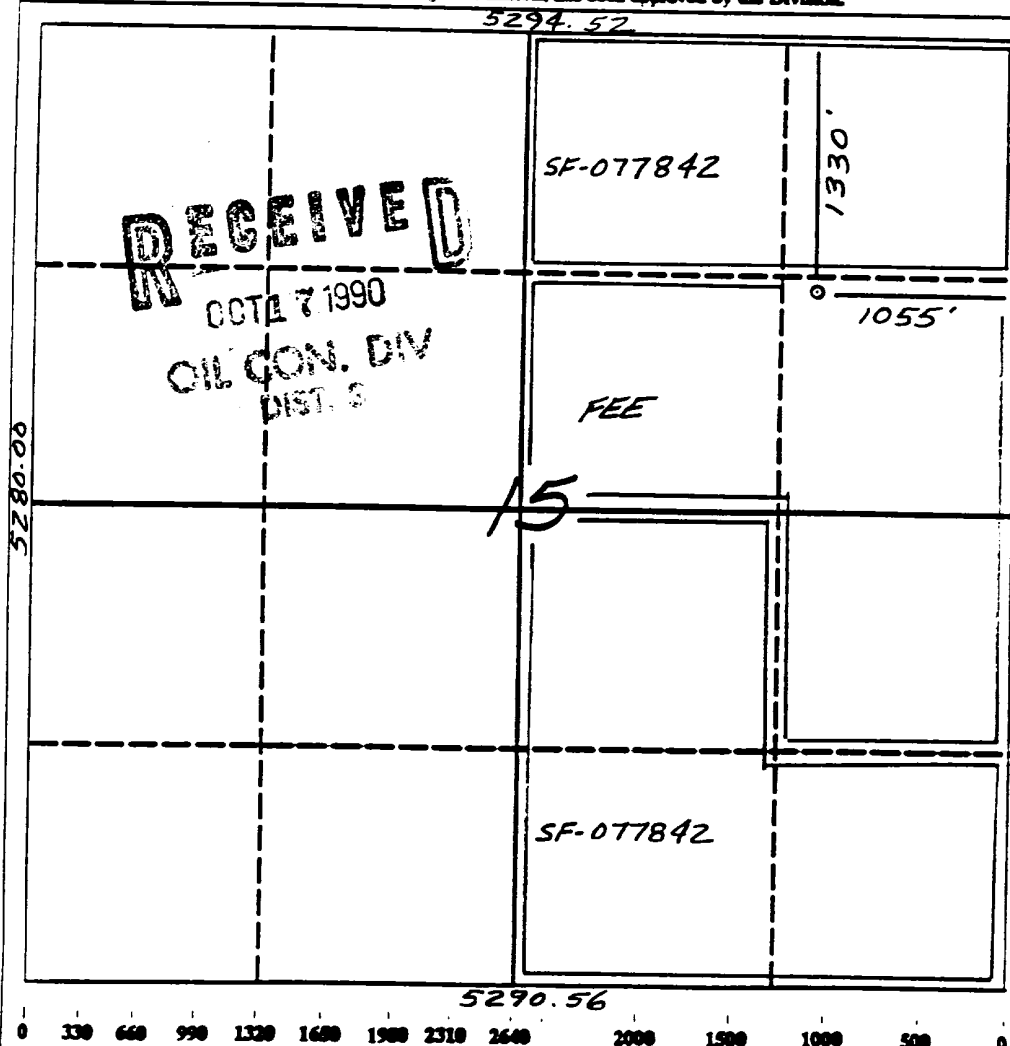
DISTRICT III
1000 Rio Brazos Rd., Aztec, NM 87410

WELL LOCATION AND ACREAGE DEDICATION PLAT

All Distances must be from the outer boundaries of the section

Operator <u>Meridian Oil Inc.</u>		Lease <u>San Juan 29-7 Unit</u>		Well No. <u>555</u>
Unit Letter <u>H</u>	Section <u>15</u>	Township <u>29 North</u>	Range <u>7 West</u>	County <u>NMPM Rio Arriba</u>
Actual Footage Location of Well: <u>1330</u> feet from the <u>North</u> line and <u>1055</u> feet from the <u>East</u> line.				
Ground level elev. <u>6217'</u>	Producing Formation <u>Fruitland Coal</u>		Pool <u>Basin</u>	Dedicated Acreage: <u>320</u> Acres

1. Outline the acreage dedicated to the subject well by colored pencil or lacquer marks on the plat below.
 2. If more than one lease is dedicated to the well, outline each and identify the ownership thereof (both as to working interest and royalty).
 3. If more than one lease of different ownership is dedicated to the well, have the interest of all owners been consolidated by communitization, unitization, force-pooling, etc.?
☒ Yes ☐ No If answer is "yes" type of consolidation: unitization
- If answer is "no" list the owners and tract descriptions which have actually been consolidated. (Use reverse side of this form if necessary.)
- No allowable will be assigned to the well until all interests have been consolidated (by communitization, unitization, force-pooling, or otherwise) or until a non-standard unit, eliminating such interest, has been approved by the Division.



OPERATOR CERTIFICATION

I hereby certify that the information contained herein is true and complete to the best of my knowledge and belief.

Peggy Bradfield
Signature

Peggy Bradfield
Printed Name
Regulatory Affairs
Position

Meridian Oil Inc.
Company


10-4-90
Date

SURVEYOR CERTIFICATION

I hereby certify that the well location shown on this plat was plotted from field notes of actual surveys made by me or under my supervision, and that the same is true and correct to the best of my knowledge and belief.

9-25-90
Date Surveyed

Neale C. Edwards
Signature
Professional Surveyor



Neale C. Edwards
Certificate No.

State of New Mexico
Energy, Minerals and Natural Resources Department

Form C-103

OIL CONSERVATION DIVISION
P.O. Box 2088
Santa Fe, New Mexico 87504-2088

SUNDRY NOTICES AND REPORTS ON WELLS	API NO. (assigned by OCD on new well)
-----	5. Indicate Type of Lease FEE
	6. State Oil & Gas Lease No.
1a. Type of Well GAS	7. Lease Name or Unit Agreement Name SAN JUAN 29-7 UNIT
2. Name of Operator EL PASO NATURAL GAS CO.	8. Well No. 555
3. Address of Operator PO Box 4289, Farmington, NM 87499	9. Pool Name or Wildcat BASIN FRUITLAND COAL
4. Well Location Unit letter H 1330' FNL 1055' FEL Section 15 T29N R07W NMPM RIO ARRIBA COUNTY	
10. Elevation 6217'	
11. OTHER:	
12. Describe proposed or completed operations	

It is anticipated that the Permit to Drill will expire on 04-18-91 before this well can be spudded, therefore an extension is requested.

APPROVAL EXPIRES 10-18-91
UNLESS DRILLING IS COMPLETED
SPUD NOTICE MUST BE SUBMITTED
WITHIN 10 DAYS.

RECEIVED
MAR 29 1991
OIL CON. DIV.
DIST. 3

SIGNATURE Frank T. Chavez TITLE Reg. Drilling Engr. DATE 3/26/91
=====

(This space for State Use)

APPROVED BY Original Signed by FRANK T. CHAVEZ TITLE SUPERVISOR DISTRICT #3 DATE MAR 29 1991
Conditions of approval, if any:

State of New Mexico
Energy, Minerals and Natural Resources Department


Form C-103

OIL CONSERVATION DIVISION
P.O. Box 2088
Santa Fe, New Mexico 87504-2088

SUNDRY NOTICES AND REPORTS ON WELLS	API NO. (assigned by OCD on new wells)
-----	5. Indicate Type of Lease FEE
	6. State Oil & Gas Lease No.
1a. Type of Well GAS	7. Lease Name or Unit Agreement Name SAN JUAN 29-7 UNIT
2. Name of Operator MERIDIAN OIL INC.	8. Well No. 555
3. Address of Operator PO Box 4289, Farmington, NM 87499	9. Pool Name or Wildcat BASIN FRUITLAND COAL
4. Well Location Unit letter H 1330' FNL 1055' FEL Section 15 T29N R07W NMPM RIO ARRIBA COUNTY	
10. Elevation 6217'	
11. OTHER:	
12. Describe proposed or completed operations	

Please extend our Application for Permit to Drill as this well has
has not been spudded.

Extension Expires 4-18-92



SIGNATURE *Frank T. Chavez* TITLE Reg. Drilling Engr. DATE 10/21/91
=====

(This space for State Use)

APPROVED BY Original Signed by FRANK T. CHAVEZ TITLES SUPERVISOR DISTRICT #3 DATE 10/23/91
Conditions of approval, if any:



STATE OF NEW MEXICO
ENERGY, MINERALS and NATURAL RESOURCES DEPARTMENT
OIL CONSERVATION DIVISION
AZTEC DISTRICT OFFICE

1000 RIO BRAZOS ROAD
AZTEC, NEW MEXICO 87410
(505) 334-6178

DATE: 10-18-91

Meridian Oil, Inc.

P.O. Box 4289 ATTN: Peggy Bradfield

Farmington, NM 87499

RE: SJ 29-7 Unit #555 H-15-29N-7W

The Application to Drill for the referenced well has expired.

Please send a sundry requesting an extension of time to drill or a cancellation.

If you have any questions, please call this office.

Sincerely,


Tech. I

xc: Well File

State of New Mexico
Energy, Minerals and Natural Resources Department

Form C-103

OIL CONSERVATION DIVISION
P.O. Box 2088
Santa Fe, New Mexico 87504-2088

SUNDRY NOTICES AND REPORTS ON WELLS	API NO. (assigned by OCD on new wells)
-----	5. Indicate Type of Lease FEE
	6. State Oil & Gas Lease No.
1a. Type of Well GAS	7. Lease Name or Unit Agreement Name SAN JUAN 29-7 UNIT
2. Name of Operator MERIDIAN OIL INC.	8. Well No. 555
3. Address of Operator PO Box 4289, Farmington, NM 87499	9. Pool Name or Wildcat BASIN FRUITLAND COAL
4. Well Location Unit letter H 1330' FNL 1055' FEL Section 15 T29N R07W NMPM RIO ARRIBA COUNTY	
10. Elevation 6217'	
11. OTHER:	
12. Describe proposed or completed operations	

The Permit to Drill this well expires on 04/01/92. It is anticipated that the well will not be spud before this time.

Please extend our Application for Permit to Drill as this well has not been spud.

SIGNATURE *McCaldwell* TITLE Reg. Drilling Engr. DATE 3/26/92
=====

(This space for State Use)

APPROVED BY Original Signed by FRANK I. CHAVEZ TITLE SUPERVISOR DISTRICT # 3 DATE MAR 27 1992
Conditions of approval, if any:

State of New Mexico
Energy, Minerals and Natural Resources Department

Form C-103


OIL CONSERVATION DIVISION
P.O. Box 2088
Santa Fe, New Mexico 87504-2088

SUNDRY NOTICES AND REPORTS ON WELLS		API NO. (assigned by OCD on new wells)
-----		5. Indicate Type of Lease FEE
		6. State Oil & Gas Lease No.
1a. Type of Well GAS		7. Lease Name or Unit Agreement Name SAN JUAN 29-7 UNIT
2. Name of Operator MERIDIAN OIL INC.		8. Well No. 555
3. Address of Operator PO Box 4289, Farmington, NM 87499		9. Pool Name or Wildcat BASIN FRUITLAND COAL
4. Well Location Unit letter H 1330' FNL 1055' FEL Section 15 T29N R07W NMPM RIO ARRIBA COUNTY		
10. Elevation 6217'		
11. OTHER:		
12. Describe proposed or completed operations		

The Permit to Drill this well expires on 10/18/92. It is anticipated that the well will not be spud before this time.

Please extend our Application for Permit to Drill as this well has not been spud.

RECEIVED
SEP 8 1992
OIL CON
DIV

SIGNATURE  TITLE Reg. Drilling Engr. DATE 9/29/92
=====

(This space for State Use)

APPROVED BY Original Signed by FRANK T. CHAVEZ TITLE REGISTERED DRILLING ENGINEER DATE SEP 29 1992
Conditions of approval, if any:

State of New Mexico
Energy, Minerals and Natural Resources Department
Oil Conservation Division

Sundry Notices and Reports on Wells

1. Type of Well GAS	API # (assigned by OCD) 30-039-24968
2. Name of Operator MERIDIAN OIL	5. Lease Number Fee
3. Address & Phone No. of Operator PO Box 4289, Farmington, NM 87499 (505) 326-9700	6. State Oil&Gas Lease Fee
4. Location of Well, Footage, Sec., T, R, M 1330'FNL, 1055'FEL Sec.15, T-29-N, R-7-W, NMPM, Rio Arriba County	7. Lease Name/Unit Name San Juan 29-7 Unit
	8. Well No. 555
	9. Pool Name or Wildcat Basin Ft Coal
	10. Elevation:

Type of Submission

☐ Notice of Intent
☐ Subsequent Report
☐ Final Abandonment

Type of Action

<input type="checkbox"/> Abandonment	<input type="checkbox"/> Change of Plans
<input type="checkbox"/> Recompletion	<input type="checkbox"/> New Construction
<input type="checkbox"/> Plugging Back	<input type="checkbox"/> Non-Routine Fracturing
<input type="checkbox"/> Casing Repair	<input type="checkbox"/> Water Shut off
<input type="checkbox"/> Altering Casing	<input type="checkbox"/> Conversion to Injectio
<input type="checkbox"/> Other -	

13. Describe Proposed or Completed Operations

Please cancel our application for permit to drill submitted 10-09-90 and approved 10-18-90. The well was not drilled under that APD. A new application for permit to drill has been submitted 10-04-93 and approved 10-20-93 at the same location, as a Fruitland Coal/Pictured Cliffs well with API # 30-039-25333.

SIGNATURE



Regulatory Affairs

December 20, 1993

(This space for State Use)

Approved by Original Signed by CHARLES GHULSON

Title

Date

DEC 22 1993

ABANDONMENT LOCATION

P

30-039-24968

10-17-90

R. Loc. 1330/N: 1055/E

Elev. 6217 GL

Comp.

ID

PS

Coating S.
Cap. Perf.

Cu. R.

S.

Int.

W

Cu. R.

S.

Pr.

Prod. Stm.

W

S.

T

T Gas
R
A
N
SI.P. BOVD
MCP/D After

Hrs.

SICP

PSI After

Days GOR

Grav.

1st Dth. GOR

2nd Dth. GOR

TOPS	NRD	X	Well Log	NEW DATA	Sch.	PC	G	FW	PD	D	Est. No.
Ojo Alamo	C-108	✓✓	Plot	X							
Kilham	C-104		Electric Log								
Freeland			C-122								
Pictured Cliffs	Dir		Dir								
Chalk	Dir		Dir								
Oil House											
Monroe											
Point Leland											
Monroe											
Gulap											
Greenhorn											
Dallas											
Brady											

Expired 4-18-91

Extend 10-18-91 - 1st 1/4 91

" 4-18-92

" 10-18-92

" 4-18-93 - 1st

5/6/93

LAST EXT. needed

Area E/320

BasinFRCoal Co. RA S 15 T 29N R 07W OH Oper. Meridian Oil Inc. San Juan 29-7 Unit No. 555

San Juan 29-7 Unit #555

H-15-29N-07W

MERIDIAN OIL INC

