

OIL CONSERVATION DIVISIONPO Box 2088
Santa Fe, New Mexico 87501**Application for Multiple Completion**

<u>Operator</u>		<u>County</u>	<u>Date</u>	
Meridian Oil Inc.		Rio Arriba	September 27, 1995	
<u>Address</u>		<u>Lease</u>	<u>Well No.</u>	
PO Box 4289, Farmington, NM 87499		San Juan 29-7 Unit	83A	
<u>Location of Well</u>	<u>Unit</u>	<u>Section</u>	<u>Township</u>	<u>Range</u>
1055'FSL, 540'FEL	P	3	29N	7W

All applications for multiple completion must complete Items 1 and 2 below.

1. The following facts are submitted:

	<u>Upper Zone</u>	<u>Intermediate Zone</u>	<u>Lower Zone</u>
a. Name of Pool & Formation	La Jara Pictured Cliffs		Blanco Mesaverde
b. Top and Bottom of Pay Section (perforations)	3428-3502		4225-5913
c. Type Production (Oil or Gas)	Gas		Gas
d. Method of Production (Flowing or Artificial Lift)	Flowing		Flowing
e. Daily Production <div style="display: flex; justify-content: space-between;"> <div> <u> </u> Actual <u> X </u> Estimated </div> <div style="text-align: center;"> RECEIVED OCT - 6 1995 OIL CON. DIV. DIST. 3 </div> <div> 1500 MCF/D </div> </div>	100 MCF/D		
Oil - barrels; Gas - Mcf; Water - barrels			
2. The following must be attached:
 - a. Diagrammatic sketch of the Multiple Completion, showing all casing strings, including diameters and setting depths, centralizers and/or turbolizers and location thereof, quantities used and top of cement, perforated intervals, tubing strings, including diameters and setting depth, location and type of packers and side door chokes, and such other information as may be pertinent.
 - b. Plat showing the location of all wells on applicant's lease, all offset wells on offset leases, and the names and addresses of operators of all leases offsetting applicant's lease.
 - c. Electrical log of the well or other acceptable log with tops and bottoms of producing zones and intervals of perforation indicated thereon. (If such log is not available at the time application is filed, it shall be submitted as provided by Rule 112-A.)

I hereby certify that the information above is true and complete to the best of my knowledge and belief.


Regulatory Representative September 27, 1995

(This space for State Use)

Approved by _____ Title DEPUTY OIL & GAS INSPECTOR, DIST. 3 Date OCT - 6 1995

Note: If the proposed multiple completion will result in an unorthodox well location and/or a non-standard proration unit in one or more of the producing zones, then separate application for approval of the same should be filed simultaneously with this application.

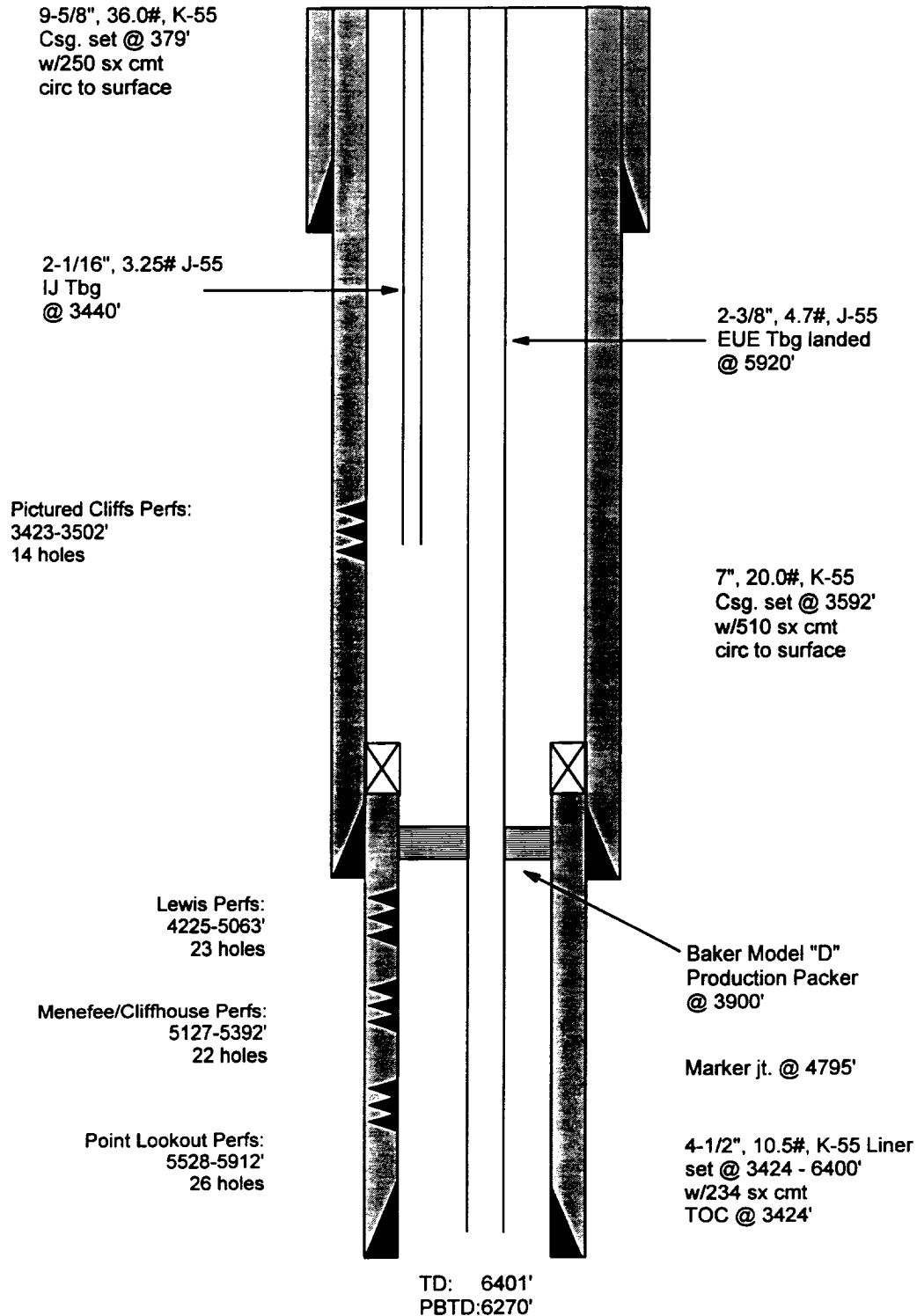
SAN JUAN 29-7 Unit #83A

Blanco Mesaverde/Pictured Cliffs
1055' FSL, 540' FEL
Section 3, T29N, R7W
Rio Arriba County, New Mexico

Date Spud: 07/25/95

Elevation: 6524' GL, 6536' KB

Proposed



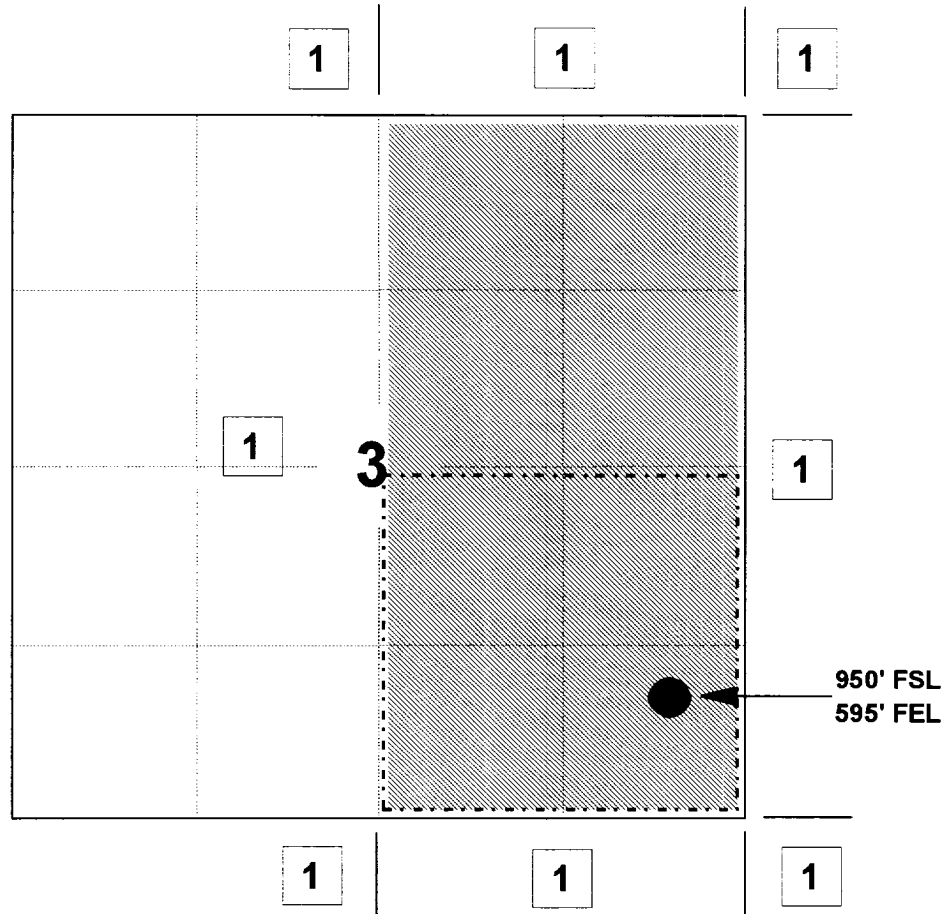
MERIDIAN OIL INC

SAN JUAN 29-7 UNIT #83A

OFFSET OPERATOR \ OWNER PLAT

Mesaverde / Pictured Cliffs Dual Completion Well

Township 29 North, Range 7 West



1) Meridian Oil Inc.



Pictured Cliffs Formation

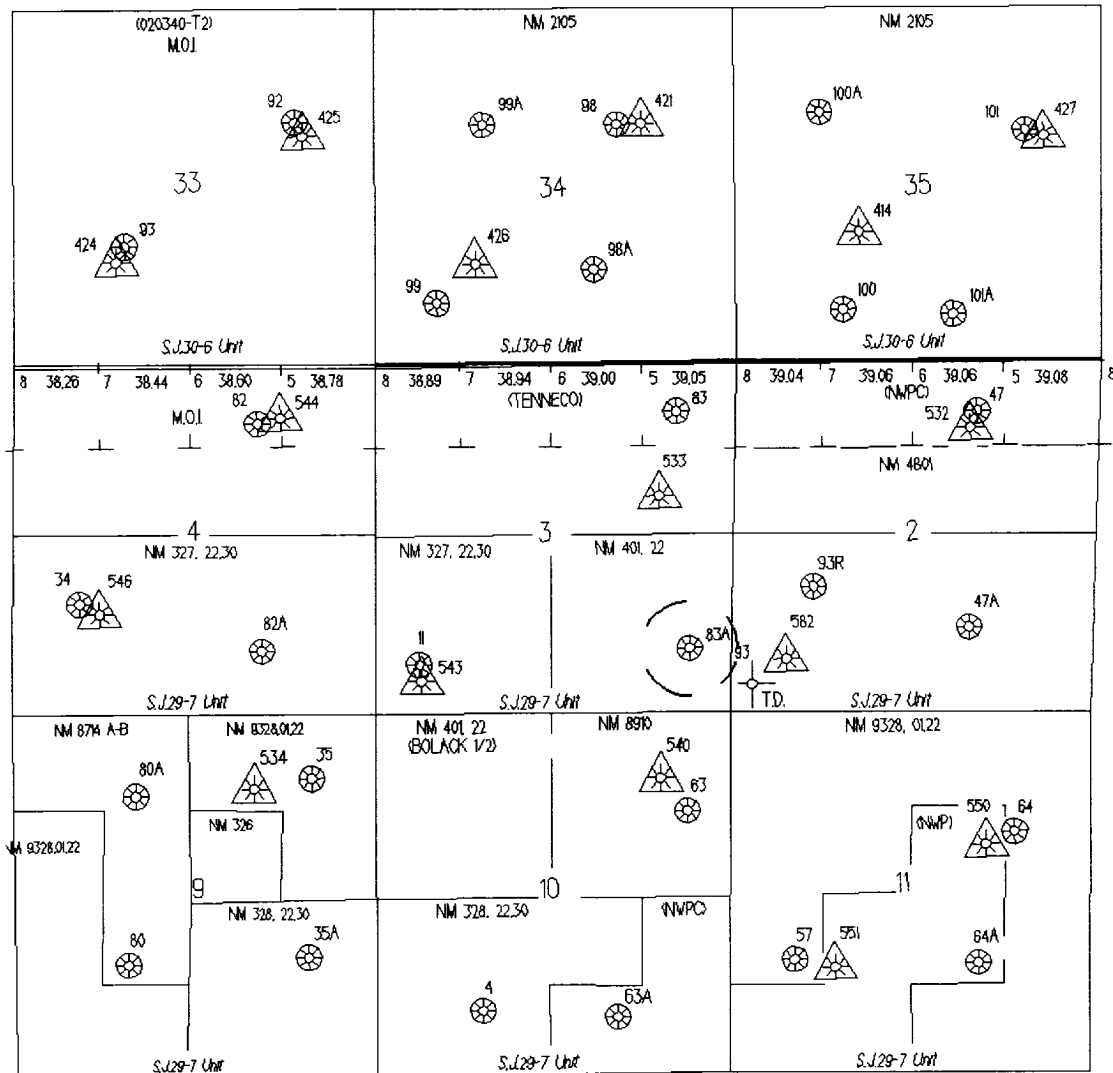


Mesaverde Formation

SAN JUAN 29-7 UNIT #83A

MESAVERDE - PICTURED CLIFFS DUAL COMPLETION WELL

T29N, R7W Rio Arriba County, New Mexico



FRUITLAND COAL



FRUITLAND SAND



PICTURED CLIFFS



CHACRA



MESAVERDE



GALLUP



DAKOTA



PENNSYLVANIAN



ABANDON