

COPY TO O.C.C.

P. O. Box 965
Farmington, New Mexico

December 7, 1955

Delhi-Taylor Oil Corporation
Box 1175
Farmington, New Mexico

Re: Santa Fe 078487-A

Gentlemen:

Receipt is acknowledged of your "Notice of Intention to Drill" dated December 5, 1955 covering your well No. 4 Prichard in SW $\frac{1}{4}$ sec. 31, T. 29 N., R. 8 W., N. M. P. M., San Juan County, New Mexico, Blanco (Mesaverde).

Your proposed work is hereby approved subject to compliance with the provisions of the "Oil and Gas Operating Regulations" revised May 25, 1942, a copy of which will be sent to you on request, and subject to the following conditions:

1. Drilling operations so authorized are subject to the attached sheet for general conditions of approval.
2. Furnish copies of all logs.
3. Approved subject to the communitization of the W $\frac{1}{2}$ sec. 31 and the SW $\frac{1}{4}$ sec. 30 to form a unit of 320 acres more or less. This unit was established by New Mexico Oil Conservation Commission Order No. R-60.

Very truly yours,

P. T. McGrath
District Engineer

PTMcGrath:ac



U.S. DEPARTMENT OF AGRICULTURE
WASHINGTON, D.C. 20250

November 1, 1962

Mr. J. B. ...
...
...

Dear Sir:

There is a ... of your ... information ...
...
...


The ... of the ...
...
...

...
...
...

...

...
...
...

Sincerely yours,



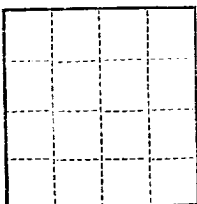
...

...

(SUBMIT IN TRIPLICATE)

UNITED STATES
DEPARTMENT OF THE INTERIOR
GEOLOGICAL SURVEY

Land Office Santa Fe
Lease No. SF 078487-A
Unit N/2 of Sec. 31
& SW of sec. 30



SUNDRY NOTICES AND REPORTS ON WELLS

NOTICE OF INTENTION TO DRILL.....	<input checked="" type="checkbox"/>	SUBSEQUENT REPORT OF WATER SHUT-OFF.....	
NOTICE OF INTENTION TO CHANGE PLANS.....		SUBSEQUENT REPORT OF SHOOTING OR ACIDIZING.....	
NOTICE OF INTENTION TO TEST WATER SHUT-OFF.....		SUBSEQUENT REPORT OF ALTERING CASING.....	
NOTICE OF INTENTION TO RE-DRILL OR REPAIR WELL.....		SUBSEQUENT REPORT OF RE-DRILLING OR REPAIR.....	
NOTICE OF INTENTION TO SHOOT OR ACIDIZE.....		SUBSEQUENT REPORT OF ABANDONMENT.....	
NOTICE OF INTENTION TO PULL OR ALTER CASING.....		SUPPLEMENTARY WELL HISTORY.....	
NOTICE OF INTENTION TO ABANDON WELL.....			

(INDICATE ABOVE BY CHECK MARK NATURE OF REPORT, NOTICE, OR OTHER DATA)

December 5, 1955

Well No. 4 is located 1,500 ft. from S line and 790 ft. from W line of sec. 31

SW/4 Sec. 31 (1/4 Sec. and Sec. No.) 22N (Twp.) 8E (Range) RMPN (Meridian)
Blanco (Manzaneros) (Field) San Juan (County or Subdivision) New Mexico (State or Territory)

The elevation of the derrick floor above sea level is _____ ft. (will be furnished later)

DETAILS OF WORK

(State names of and expected depths to objective sands; show sizes, weights, and lengths of proposed casings; indicate mudding jobs, cementing points, and all other important proposed work)

We propose to drill with rotary tools using sand to base of Pictured Cliffs (approx. 2500') Set intermediate casing and drill with gas to base of Point Lookout (approx. 4900') and set production string of casing, perforate the Point Lookout, Manafee, and the Cliff House, sand water fracturing each of the above formations for gas completions thru the entire Mesa Verde Section.

PROPOSED CASING PROGRAM

200' of 10 3/4"	49.50	H-40 SS Casing -- Cemented to Surface
2500' of 7"	20'	J-55 SS Casing -- Cement with 200 sacks
4900' of 4 1/2"	9.50	J-55 SS Casing -- Cemented with 150 sacks
4900' of 1.9"	2.75	J-55 SS Tubing

I understand that this plan of work must receive approval in writing by the Geological Survey before operations may be commenced.

Company Dell-Taylor Oil Corporation

Address P. O. Box 1175

Farmington, New Mexico

By [Signature]

Title Dist. Supt.

COMPANY DELHI-TAYLOR OIL CORPORATION

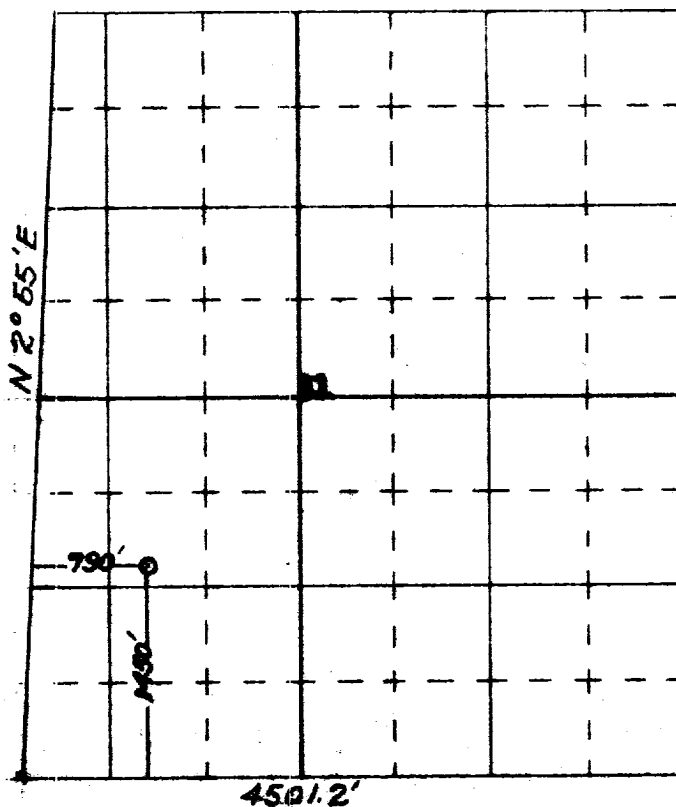
Well Name & No. Prichard #1 Lease No. SF 070487-A

Location 1450' FROM THE SOUTH LINE AND 790' FROM THE WEST LINE.

Being in SW NW SW

Sec. 31, T29 N., R. 8 W., N.M.P.M., SAN JUAN COUNTY, NEW MEXICO.

Ground Elevation




Scale -- 4 inches equals 1 mile

RECEIVED
DEC 7 1955
U. S. GEOLOGICAL SURVEY
FARMINGTON, NEW MEXICO

Surveyed October 10, 19 55

This is to certify that the above plat was prepared from field notes of actual surveys made by me or under my supervision and that the same are true and correct to the best of my knowledge and belief.



James P. Lease
Registered Land Surveyor,
James P. Lease
L. S. Reg. No. 1443.