

OIL CONSERVATION COMMISSION  
\_\_\_\_\_  
DISTRICT

OIL CONSERVATION COMMISSION  
BOX 871  
SANTA FE, NEW MEXICO

DATE 5-6-63

Re: Proposed NSP \_\_\_\_\_

Proposed NWU \_\_\_\_\_

Proposed NSL \_\_\_\_\_

Proposed NFO \_\_\_\_\_

Proposed DC ✓

Gentlemen:

I have examined the application dated 5-31-63  
for the Delhi Taylor Prichard 3 H-31-29N-8W  
Operator Lease and Well No. S-T-R

and my recommendations are as follows:

Approval Cement Tops Secured by telephone  
+ inserted on Diagrammatic Sketch.  
\_\_\_\_\_  
\_\_\_\_\_  
\_\_\_\_\_

Yours very truly,

William E. Hunter

## NEW MEXICO OIL CONSERVATION COMMISSION

SANTA FE, NEW MEXICO

7-3-58

## APPLICATION FOR DUAL COMPLETION

Field Name <b>Blanco - Mesaverde</b>		County <b>San Juan</b>		Date <b>5/31/63</b>
Operator <b>Delhi-Taylor Oil Corp.</b>		Lease <b>Prichard</b>		Well No. <b>3</b>
Location of Well	Unit <b>H</b>	Section <b>31</b>	Township <b>29N</b>	Range <b>8W</b>

1. Has the New Mexico Oil Conservation Commission heretofore authorized the dual completion of a well in these same pools or in the same zones within one mile of the subject well? YES \_\_\_\_\_ NO **XX**
2. If answer is yes, identify one such instance: Order No. \_\_\_\_\_ ; Operator, Lease, and Well No.:

3. The following facts are submitted:	Upper Zone	Lower Zone
a. Name of reservoir	<b>Mesaverde</b>	<b>Dakota</b>
b. Top and Bottom of Pay Section (Perforations)	<b>4127 - 4775</b>	<b>6791 - 7011</b>
c. Type of production (Oil or Gas)	<b>Gas</b>	<b>Gas</b>
d. Method of Production (Flowing or Artificial Lift)	<b>Flowing</b>	<b>Flowing</b>

4. The following are attached. (Please mark YES or NO)


- Yes** a. Diagrammatic Sketch of the Dual Completion, showing all casing strings, including size and setting, top of cement, perforated intervals, tubing strings, including diameters and setting depth, location and type of packers and side door chokes, and such other information as may be pertinent.
- Yes** b. Plat showing the location of all wells on applicant's lease, all offset wells on offset leases, and the names and addresses of operators of all leases offsetting applicant's lease.
- No** c. Waivers consenting to such dual completion from each offset operator, or in lieu thereof, evidence that said offset operators have been furnished copies of the application.\*
- Yes** d. Electrical log of the well or other acceptable log with tops and bottoms of producing zones and intervals of perforation indicated thereon. (If such log is not available at the time application is filed, it shall be submitted as provided by Rule 112-A.)

5. List all offset operators to the lease on which this well is located together with their correct mailing address.

**El Paso Natural Gas, P. O. Box 990, Farmington, New Mexico**

**D. H. Bolin, 1120 Oil & Gas Bldg., Wichita Falls, Texas**

**Pubco Petroleum, P. O. Box 1419, Albuquerque, New Mexico**



6. Were all operators listed in Item 5 above notified and furnished a copy of this application? YES **X** NO \_\_\_\_ . If answer is yes, give date of such notification **5/31/63** .

CERTIFICATE: I, the undersigned, state that I am the **District Supt.** of the **Delhi-Taylor Oil Corp.** (company), and that I am authorized by said company to make this report; and that this report was prepared under my supervision and direction and that the facts stated therein are true, correct and complete to the best of my knowledge.

Original signed by  
**A. R. Gibson**

**A. R. Gibson** Signature

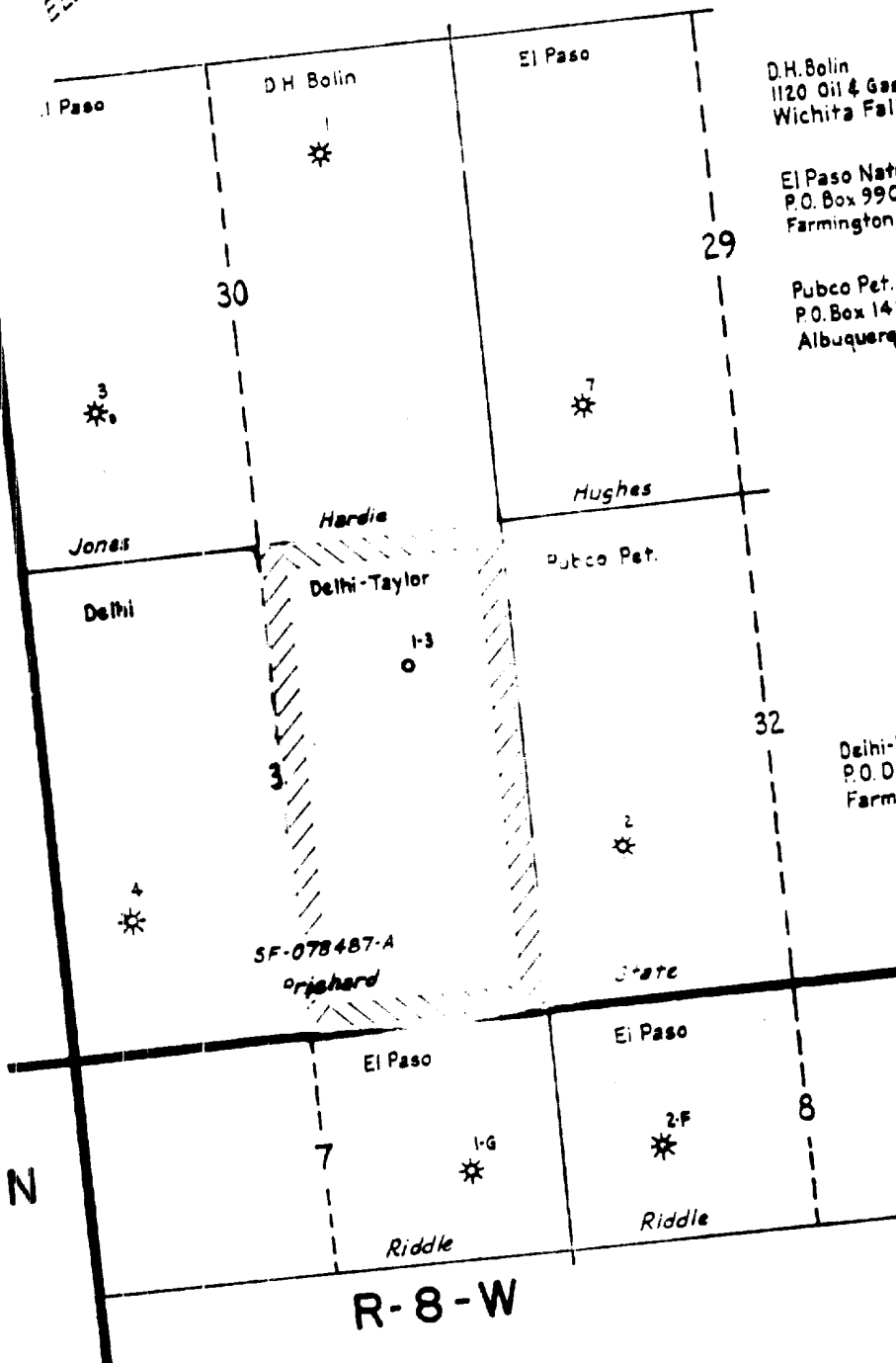
- \* Should waivers from all offset operators not accompany an application for administrative approval, the New Mexico Oil Conservation Commission will hold the application for a period of twenty (20) days from date of receipt by the Commission's Santa Fe office. If, after said twenty-day period, no protest nor request for hearing is received by the Santa Fe office, the application will then be processed.
- NOTE: If the proposed dual completion will result in an unorthodox well location and/or a non-standard proration unit in either or both of the producing zones, then separate application for approval of the same should be filed simultaneously with this application.

DELHI-TAYLOR OIL CORP. NG 1-3 PRICHARD. SAN JUAN COUNTY, NEW MEXICO  
 LOCATION: X.B.  
 ELEV 1190'F/NL, 1190'F/EL. SECTION 31-T29N-R8W.  
 MESAVERT - BASIN DAKOTA GAS POOLS

T-29-N

T-28-N

R-8-W



D.H. Bolin  
 1120 Oil & Gas Building  
 Wichita Falls, Texas

El Paso Natural Gas Co.  
 P.O. Box 990  
 Farmington, N.M.

Pubco Pet. Corp.  
 P.O. Box 1419  
 Albuquerque, N.M.

Delhi-Taylor Oil Corporation  
 P.O. Drawer 1198  
 Farmington, N.M.



BRITCHARD #3

1450' S/NL & 1190' W/L

Sec 31, T-24-N R-8-W N.M.P.M.

10 <sup>3</sup>/<sub>4</sub>"

132'

Top Cement 1520'

Messner's Refs

STAGE #1

4562, 4569, 4583, 4607, 4689, 4793, 4797  
4717, 4721, 4725, 4743, 4747, 4757, 4763, 4772

STAGE #2

4285, 4345, 4366, 4310, 4380, 4401, 4420, 4436  
4480, 4508, 4515, 4520, 4548, 4554, 4560

STAGE #3

4127, 4134, 4138, 4144, 4148, 4152, 4183, 4187,  
4205, 4210, 4215, 4227, 4228, 4230, 4236

DAKOTA PERFORATIONS

STAGE #1

6791, 6795, 6798, 6812, 6814, 6870, 6881, 6883

STAGE #2


6906, 6912, 6930, 6943, 6949, 6959, 6972, 6992

STAGE #3

7005 II with 2 jets/FI

TYPE A OTIS Sliding Side Door  
at 4850'

2 <sup>3</sup>/<sub>4</sub>" EUE 169.  
ID - 1995.  
OD - 2375



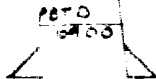
OTIS "S" Nipple at 6305'

BAKER Model "D" P  
at 6331'

Linker Top at 6377'

4 <sup>1</sup>/<sub>2</sub>" 6680'


2 <sup>1</sup>/<sub>2</sub>" 169 @ 7012'



STATE OF NEW MEXICO     )  
                                      )  
COUNTY OF SAN JUAN     )

I, Earl Brown, being first duly sworn upon  
my oath depose and say as follows:

I am an employee of Baker Oil Tools, Inc., and that on 11/8/1962,  
I was called to the location of the Delhi-Taylor Oil Corporation  
(Name of Company)  
Pritchard #3 well located in the NE/4  
(Well Number)  
of Section 31, Township 29N, Range 8W, N.M.P.M., for  
advisory service in connection with installation of a production packer. In  
my presence, a Baker Model "D" Production Packer was set in this well  
at 6337 feet in accordance with the usual practices and customs of the  
industry.



Earl Brown  
\_\_\_\_\_  
Subscribed and sworn to before me, a Notary Public in and for San Juan  
County, New Mexico, the 11 day of June, 1962.

Notary Public in and for San Juan County,  
New Mexico.