



May 3, 2000

Mr. Frank Chavez  
New Mexico Oil Conservation Division  
1000 Rio Brazos Road  
Aztec, NM 87410



Application for Qualified Well Workover Project  
And Certification of Approval  
Roloefs A  
Unit A Section 9 T29N R8W  
Pictured Cliffs/MesaverdeSan Juan County, New Mexico

Enclosed please find amended application Form (C-140A) and attachments for certification approval for the captioned well. Original application was submitted to your office on March 20 , 2000, however, the production was reported in error. A copy of the original Form (C-140A) ad attachments are also attached for your reference.

Amoco Production Company offers for your consideration this corrected application and respectfully request your approval to such. Your attention to this matter is greatly appreciated.

Should you have any questions regarding this application, please do not hesitate to call me at  
281-366-2548.

Sincerely,

A handwritten signature in cursive script that reads "Melissa Velasco Price".

Melissa Velasco - Price  
Permitting Assistant

Enclosures


District I - (505) 393-6161  
1625 N. French Dr  
Hobbs, NM 88241-1980  
District II - (505) 748-1283  
811 S. First  
Artesia, NM 88210  
District III - (505) 334-6178  
1000 Rio Brazos Road  
Aztec, NM 87410  
District IV - (505) 827-7131

New Mexico  
Energy Minerals and Natural Resources Department  
Oil Conservation Division  
2040 South Pacheco Street  
Santa Fe, New Mexico 87505  
(505) 827-7131

Form C-140  
Revised 06/99

SUBMIT ORIGINAL  
PLUS 2 COPIES  
TO APPROPRIATE  
DISTRICT OFFICE

APPLICATION FOR  
WELL WORKOVER PROJECT



I. Operator and Well

Operator name & address <b>Amoco Production Company</b> <b>P.O. Box 3092</b> <b>Houston, TX 77253</b>						OGRID Number <b>000778</b>		
Contact Party <b>Melissa Velasco-Price</b>						Phone <b>281-366-2548</b>		
Property Name <b>Roloefs A</b>				Well Number <b>3</b>		API Number <b>30-045-08581</b>		
UL <b>A</b>	Section <b>9</b>	Township <b>29N</b>	Range <b>R8W</b>	Feet From The <b>990'</b>	North/South Line <b>North</b>	Feet From The <b>990'</b>	East/West Line <b>East</b>	County <b>San Juan</b>

II. Workover

Date Workover Commenced: <b>June 15 1999</b>	Previous Producing Pool(s) (Prior to Workover): <b>Blanco MesaVerde</b>
Date Workover Completed: <b>June 24 1999</b>	

III. Attach a description of the Workover Procedures performed to increase production.

IV. Attach a production decline curve or table showing at least twelve months of production prior to the workover and at least three months of production following the workover reflecting a positive production increase.

V. AFFIDAVIT:

State of <u>Texas</u> ) ) ss. County of <u>Harris</u> )	
<u>Melissa Velasco-Price</u> , being first duly sworn, upon oath states:	
1. I am the Operator, or authorized representative of the Operator, of the above-referenced Well.	
2. I have made, or caused to be made, a diligent search of the production records reasonably available for this Well.	
3. To the best of my knowledge, this application and the data used to prepare the production curve and/or table for this Well are complete and accurate.	
Signature <u>Melissa Velasco-Price</u>	Title <u>Permitting Staff Assistant</u> Date <u>May 2 2000</u>
SUBSCRIBED AND SWORN TO before me this <u>02</u> day of <u>May</u> , 2000.	
<u>Rebecca A. Hathaway</u> Notary Public	
My Commission expires: <u>March 17 2003</u>	

FOR OIL CONSERVATION DIVISION USE ONLY:  
VI. CERTIFICATION OF APPROVAL:

This Application is hereby approved and the above-referenced well is designated a Well Workover Project and the Division hereby verifies the data shows a positive production increase. By copy hereof, the Division notifies the Secretary of the Taxation and Revenue Department of this Approval and certifies that this Well Workover Project was completed on 6/24/99 ss.

Signature District Supervisor <u>SS J</u>	OCD District <u>3</u>	Date <u>5/11/00</u>
--	--------------------------	------------------------

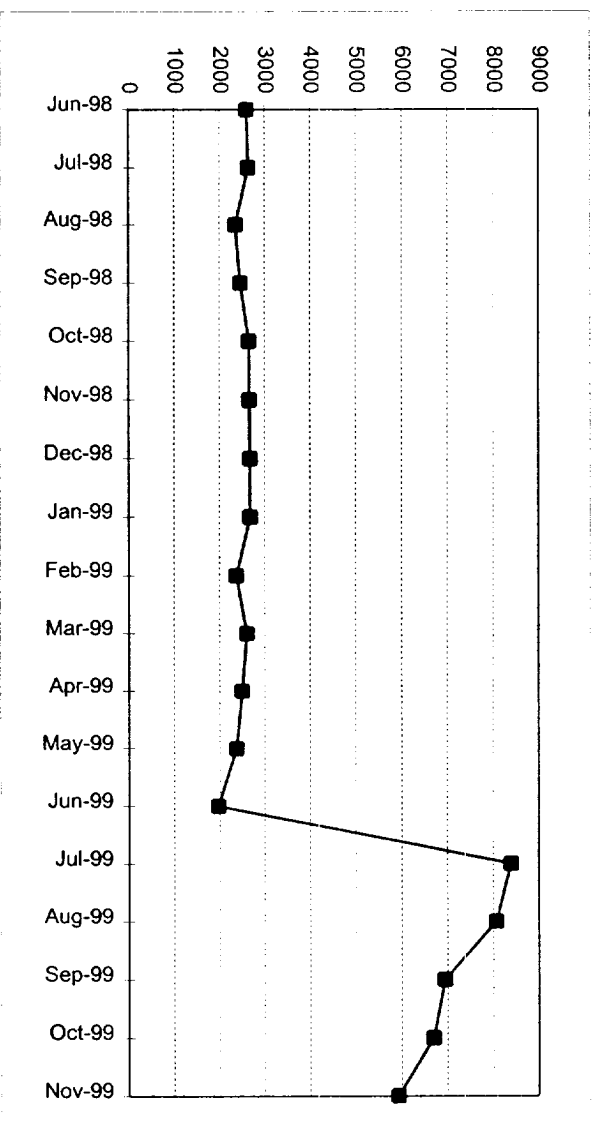
VII. DATE OF NOTIFICATION TO THE SECRETARY OF THE TAXATION AND REVENUE DEPARTMENT: \_\_\_\_\_

**Roloefs A 3**  
**Blanco MesaVerde**  
 API - 30-045-08581  
 FLAC #978650-01  
 LOCATION SEC 9 29N 8W  
 Add Pay & Perf

**PRODUCTION TABLE**

Jun-98	2597
Jul-98	2636
Aug-98	2353
Sep-98	2459
Oct-98	2648
Nov-98	2657
Dec-98	2676
Jan-99	2672
Feb-99	2365
Mar-99	2600
Apr-99	2491
May-99	2370
Jun-99	1962
Jul-99	8378
Aug-99	8051
Sep-99	6931
Oct-99	6692
Nov-99	5916

**PRODUCTION CURVE**




District I - (505) 393-6161  
1625 N. French Dr  
Hobbs, NM 88241-1980  
District II - (505) 748-1283  
811 S. First  
Artesia, NM 88210  
District III - (505) 334-6178  
1000 Rio Brazos Road  
Aztec, NM 87410  
District IV - (505) 827-7131

New Mexico  
Energy Minerals and Natural Resources Department  
Oil Conservation Division  
2040 South Pacheco Street  
Santa Fe, New Mexico 87505  
(505) 827-7131

Form C-140  
Revised 06/99

SUBMIT ORIGINAL  
PLUS 2 COPIES  
TO APPROPRIATE  
DISTRICT OFFICE

APPLICATION FOR  
WELL WORKOVER PROJECT



I. Operator and Well

Operator name & address <b>Amoco Production Company P.O. Box 3092 Houston, TX 77253</b>						OGRID Number <b>000778</b>		
Contact Party <b>Melissa Velasco-Price</b>						Phone <b>281-366-2548</b>		
Property Name <b>Roloefs A</b>				Well Number <b>3</b>		API Number <b>30-045-08581</b>		
UL <b>A</b>	Section <b>9</b>	Township <b>29N</b>	Range <b>R8W</b>	Feet From The <b>990'</b>	North/South Line <b>North</b>	Feet From The <b>990'</b>	East/West Line <b>East</b>	County <b>San Juan</b>

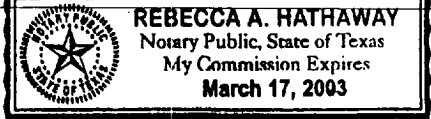
II. Workover

Date Workover Commenced: <b>June 15 1999</b>	Previous Producing Pool(s) (Prior to Workover): <b>Blanco MesaVerde</b>
Date Workover Completed: <b>June 24 1999</b>	

III. Attach a description of the Workover Procedures performed to increase production.

IV. Attach a production decline curve or table showing at least twelve months of production prior to the workover and at least three months of production following the workover reflecting a positive production increase.

V. AFFIDAVIT:

State of <u>Texas</u> ) ) ss. County of <u>Harris</u> )	
<u>Melissa Velasco-Price</u> , being first duly sworn, upon oath states: 1. I am the Operator, or authorized representative of the Operator, of the above-referenced Well. 2. I have made, or caused to be made, a diligent search of the production records reasonably available for this Well. 3. To the best of my knowledge, this application and the data used to prepare the production curve and/or table for this Well are complete and accurate.	
Signature <u>Melissa Velasco-Price</u> Title <u>Permitting Staff Assistant</u> Date <u>March 13 2000</u>	
SUBSCRIBED AND SWORN TO before me this <u>13</u> day of <u>March</u> , <u>2000</u> <u>Rebecca A. Hathaway</u> Notary Public	
My Commission expires: <u>March 17 2003</u>	

FOR OIL CONSERVATION DIVISION USE ONLY:

VI. CERTIFICATION OF APPROVAL:

This Application is hereby approved and the above-referenced well is designated a Well Workover Project and the Division hereby verifies the data shows a positive production increase. By copy hereof, the Division notifies the Secretary of the Taxation and Revenue Department of this Approval and certifies that this Well Workover Project was completed on \_\_\_\_\_.

Signature District Supervisor <b>DENIED</b>	OCD District	Date
--	--------------	------

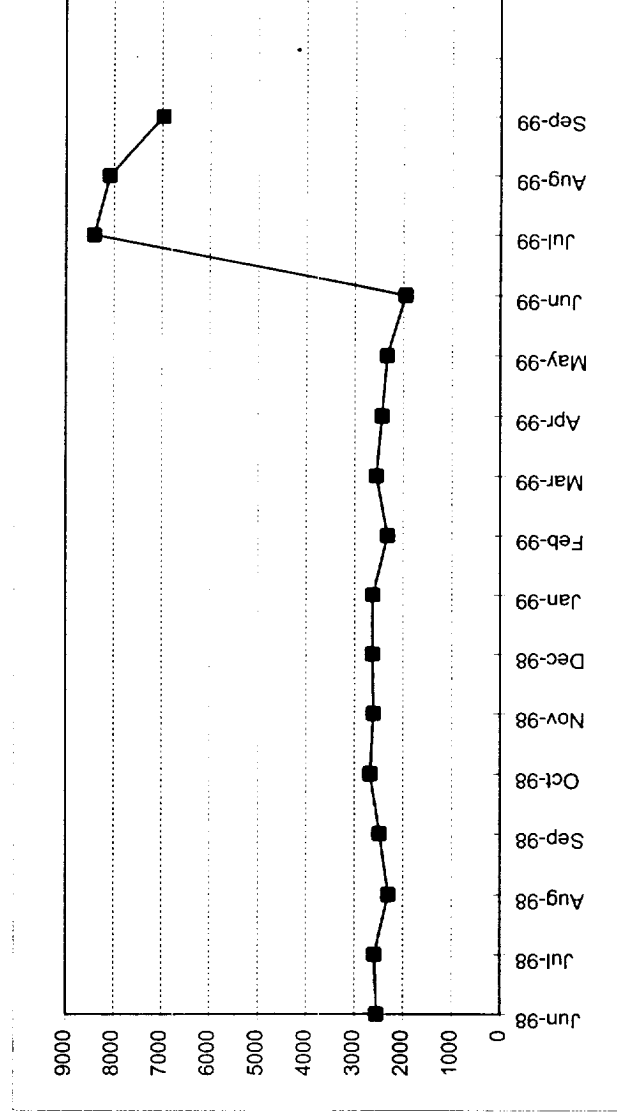
VII. DATE OF NOTIFICATION TO THE SECRETARY OF THE TAXATION AND REVENUE DEPARTMENT: \_\_\_\_\_

**Roloefs A 3**  
**Blanco MesaVerde**  
**API - 30-045-08581**  
**FLAC #978650-01**  
**LOCATION SEC 9 29N 8W**  
**Add Pay & Perf**

**PRODUCTION TABLE**

Jun-98	2525
Jul-98	2562
Aug-98	2279
Sep-98	2459
Oct-98	2648
Nov-98	2585
Dec-98	2602
Jan-99	2598
Feb-99	2298
Mar-99	2526
Apr-99	2419
May-99	2308
Jun-99	1931
Jul-99	8378
Aug-99	8051
Sep-99	6931

**PRODUCTION CURVE**



CMD :  
OG6IPRD

ONGARD  
INQUIRE PRODUCTION BY POOL/WELL

04/25/00 17:34:  
OGOF TC -TP  
Page No:

OGRID Identifier : 778 AMOCO PRODUCTION CO  
Pool Identifier : 72319 BLANCO-MESAVERDE (PRORATED GAS)  
API Well No : 30 45 8581 Report Period - From : 06 1998 To : 12 2000

API Well No	Property Name	Prodn. MM/YY	Days Prod	Production Volumes Gas	Oil	Water	We St
30 45 8581	ROELOFS A	06 98	30	2597			F
30 45 8581	ROELOFS A	07 98	31	2636			F
30 45 8581	ROELOFS A	08 98	31	2353			F
30 45 8581	ROELOFS A	09 98	30	2459			F
30 45 8581	ROELOFS A	10 98	31	2648			F
30 45 8581	ROELOFS A	11 98	30	2657			F
30 45 8581	ROELOFS A	12 98	31	2676			F

Reporting Period Total (Gas, Oil) :

M0002: This is the first page

PF01 HELP	PF02	PF03 EXIT	PF04 GoTo	PF05	PF06 CONFIRM
PF07 BKWD	PF08 FWD	PF09	PF10 NXTPOOL	PF11 NXTOGD	PF12

Volumes do not match