

OIL CONSERVATION COMMISSION

P. O. BOX 2088

SANTA FE, NEW MEXICO 87501

3-28-77
4-5-77
4-12-77
4-19-77

March 28, 1977

Tenneco Oil Company
Lincoln Tower Building
Suite 1200
Denver, Colorado 80203

Attention: D. D. Myers

Administrative Order NSL-831

Gentlemen:

Reference is made to your application for approval of a non-standard location for your Pritchard well No. 4-A located 1830 feet from the North line and 1765 feet from the West line of Section 31, Township 20 North, Range 8 West, NMPM, Blanco-Mesaverte Pool, San Juan County, New Mexico.


By authority granted me under the provisions of Rule 104 F of the Commission Rules and Regulations, the above-described nonstandard location is hereby approved.

Very truly yours,

JOE D. RAMEY,
Secretary-Director

JDR/JEK/dr

cc: Oil Conservation Commission - Aztec
Oil & Gas Engineering Committee - Hobbs



OFFICE OF THE ATTORNEY GENERAL
STATE OF NEW YORK
ALBANY, N. Y.

1911

TO THE HONORABLE THE COMMISSIONERS OF THE LAND OFFICE
ALBANY, N. Y.

SIR:

1

I have the honor to acknowledge the receipt of your letter of the 14th inst. in relation to the application of the State of New York for the purchase of the land owned by the State of New York, and to inform you that the same has been referred to the proper authorities for their consideration.

I am, Sir, very respectfully, your obedient servant,

Very truly,
Your obedient servant,

W. A. R.

W. A. R. is the name of the person who has signed the letter.

1911

3-30-77

OIL CONSERVATION COMMISSION
Alto DISTRICT

OIL CONSERVATION COMMISSION
BOX 2088
SANTA FE, NEW MEXICO

DATE March 14, 1977

RE: Proposed MC _____
Proposed DHC _____
Proposed NSL ☒ _____
Proposed SWD _____
Proposed WFX _____
Proposed PMX _____

Gentlemen:

I have examined the application dated 3-2-77
for the Tenneco Oil Co. Bitchard #4-A F-31-29N-8W
Operator Lease and Well No. Unit, S-T-R

and my recommendations are as follows:

Approve

Yours very truly,

AR Kendrick

Tenneco Oil
A Tenneco Company

Suite 1200
Lincoln Tower Building
Denver, Colorado 80203
(303) 292-9920



March 2, 1977

New Mexico Oil Conservation Commission
P.O. Box 2088
Santa Fe, New Mexico

Attention: Mr. Joe D. Ramey
State Petroleum Engineer
Secretary - Director

Re: Application for Unorthodox Location
for Tenneco - Pritchard No.4A, San
Juan County, New Mexico

Dear Sir:

In accordance with Rule 104D II (F) Tenneco hereby requests administrative approval for an unorthodox location for our Pritchard Well No.4A located 1705'FWL and 1830' FWL of Sec. 31, T29N, R8W San Juan County, New Mexico. This location spots the well 410' west of the east boundary line of the dedicated proration unit.


An extensive on the ground inspection was made at the time of staking. Because of the topography and the need to drill this well far enough away from the old well to properly drain the Mesa Verde formation, this is the only suitable location for the well to be drilled. Please note the shortness of the top of this half section on the surveyors plat. (28.26 chains = 1865.16')


A copy of our application has been submitted to all offset operators by registered mail with a request that they furnish your office with a waiver of objection.

We respectfully request your approval of our application.

Yours very truly,

TENNECO OIL COMPANY


D.D. Myers
Division Production Manager



Letter of Waiver

_____ hereby waives all objections to Tenneco's
application for an unorthodox location for their Pritchard No.
4-A as proposed above.


by: _____
Representative
date: _____

Registered Mail
Return Receipt Requested

DDM/YFD/ek

Tenneco Oil
A Tenneco Company

Suite 1200
Lincoln Tower Building
Denver, Colorado 80203
(303) 292-9920



March 2, 1977

New Mexico Oil Conservation Commission
P.O. Box 2088
Santa Fe, New Mexico

Attention: Mr. Joe D. Ramey
State Petroleum Engineer
Secretary - Director

Re: Application for Unorthodox Location
for Tenneco - Pritchard No.4A, San
Juan County, New Mexico

Dear Sir:

In accordance with Rule 104D II (F) Tenneco hereby requests administrative approval for an unorthodox location for our Pritchard Well No.4A located 1705'FWL and 1830' FNL of Sec. 31, T29N, R8W San Juan County, New Mexico. This location spots the well 410' west of the east boundary line of the dedicated proration unit.


An extensive on the ground inspection was made at the time of staking. Because of the topography and the need to drill this well far enough away from the old well to properly drain the Mesa Verde formation, this is the only suitable location for the well to be drilled. Please note the shortness of the top of this half section on the surveyors plat. (28.26 chains = 1865.16')

A copy of our application has been submitted to all offset operators by registered mail with a request that they furnish your office with a waiver of objection.

We respectfully request your approval of our application.

Yours very truly,

TENNECO OIL COMPANY


D.D. Myers
Division Production Manager

Letter of Waiver

El Paso Natural Gas Co hereby waives all objections to Tenneco's application for an unorthodox location for their Pritchard No. 4-A as proposed above.

Registered Mail
Return Receipt Requested

by: _____
Representative
date: _____

DDM/TFD/kk



March 2, 1977

New Mexico Oil Conservation Commission
P.O. Box 2088
Santa Fe, New Mexico

Attention: Mr. Joe D. Ramey
State Petroleum Engineer
Secretary - Director

Re: Application for Unorthodox Location
for Tenneco - Pritchard No.4A, San
Juan County, New Mexico

Dear Sir:

In accordance with Rule 104D II (F) Tenneco hereby requests administrative approval for an unorthodox location for our Pritchard Well No.4A located 1705'FWL and 1830' FNL of Sec. 31, T29N, R8W San Juan County, New Mexico. This location spots the well 410' west of the east boundary line of the dedicated proration unit.

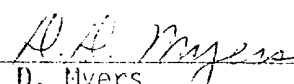
An extensive on the ground inspection was made at the time of staking. Because of the topography and the need to drill this well far enough away from the old well to properly drain the Mesa Verde formation, this is the only suitable location for the well to be drilled. Please note the shortness of the top of this half section on the surveyors plat. (28.26 chains = 1865.16')

A copy of our application has been submitted to all offset operators by registered mail with a request that they furnish your office with a waiver of objection.

We respectfully request your approval of our application.

Yours very truly,

TENNECO OIL COMPANY


D.D. Myers
Division Production Manager



Letter of Waiver

D.J. Simmons hereby waives all objections to Tenneco's application for an unorthodox location for their Pritchard No. 4-A as proposed above.

by: _____
Representative

date: _____

Registered Mail
Return Receipt Requested

DDM/TFD/kk



March 2, 1977

New Mexico Oil Conservation Commission
P.O. Box 2088
Santa Fe, New Mexico

Attention: Mr. Joe D. Ramey
State Petroleum Engineer
Secretary - Director

Re: Application for Unorthodox Location
for Tenneco - Pritchard No.4A, San
Juan County, New Mexico

Dear Sir:

In accordance with Rule 104D II (F) Tenneco hereby requests administrative approval for an unorthodox location for our Pritchard Well No.4A located 1705'FWL and 1830' FNL of Sec. 31, T29N, R8W San Juan County, New Mexico. This location spots the well 410' west of the east boundary line of the dedicated proration unit.


An extensive on the ground inspection was made at the time of staking. Because of the topography and the need to drill this well far enough away from the old well to properly drain the Mesa Verde formation, this is the only suitable location for the well to be drilled. Please note the shortness of the top of this half section on the surveyors plat. (28.26 chains = 1865.16')

A copy of our application has been submitted to all offset operators by registered mail with a request that they furnish your office with a waiver of objection.

We respectfully request your approval of our application.

Yours very truly,

TENNECO OIL COMPANY



D.D. Myers
Division Production Manager


Letter of Waiver

Aztec Oil & Gas Co. hereby waives all objections to Tenneco's application for an unorthodox location for their Pritchard No. 4-A as proposed above.

Registered Mail
Return Receipt Requested

by: _____
Representative
date: _____

DDM/TFD/kk



March 2, 1977

New Mexico Oil Conservation Commission
P.O. Box 2088
Santa Fe, New Mexico

Attention: Mr. Joe D. Ramey
State Petroleum Engineer
Secretary - Director

Re: Application for Unorthodox Location
for Tenneco - Pritchard No.4A, San
Juan County, New Mexico

Dear Sir:

In accordance with Rule 104D II (F) Tenneco hereby requests administrative approval for an unorthodox location for our Pritchard Well No.4A located 1705'FWL and 1830' FNL of Sec. 31, T29N, R8W San Juan County, New Mexico. This location spots the well 410' west of the east boundary line of the dedicated proration unit.


An extensive on the ground inspection was made at the time of staking. Because of the topography and the need to drill this well far enough away from the old well to properly drain the Mesa Verde formation, this is the only suitable location for the well to be drilled. Please note the shortness of the top of this half section on the surveyors plat. (28.26 chains = 1865.16')

A copy of our application has been submitted to all offset operators by registered mail with a request that they furnish your office with a waiver of objection.

We respectfully request your approval of our application.

Yours very truly,

TENNECO OIL COMPANY


D.D. Myers
Division Production Manager


Letter of Waiver

Mesa Petroleum Co. hereby waives all objections to Tenneco's application for an unorthodox location for their Pritchard No. 4-A as proposed above.

by: _____
Representative
date: _____

Registered Mail
Return Receipt Requested

DDM/TFD/kk

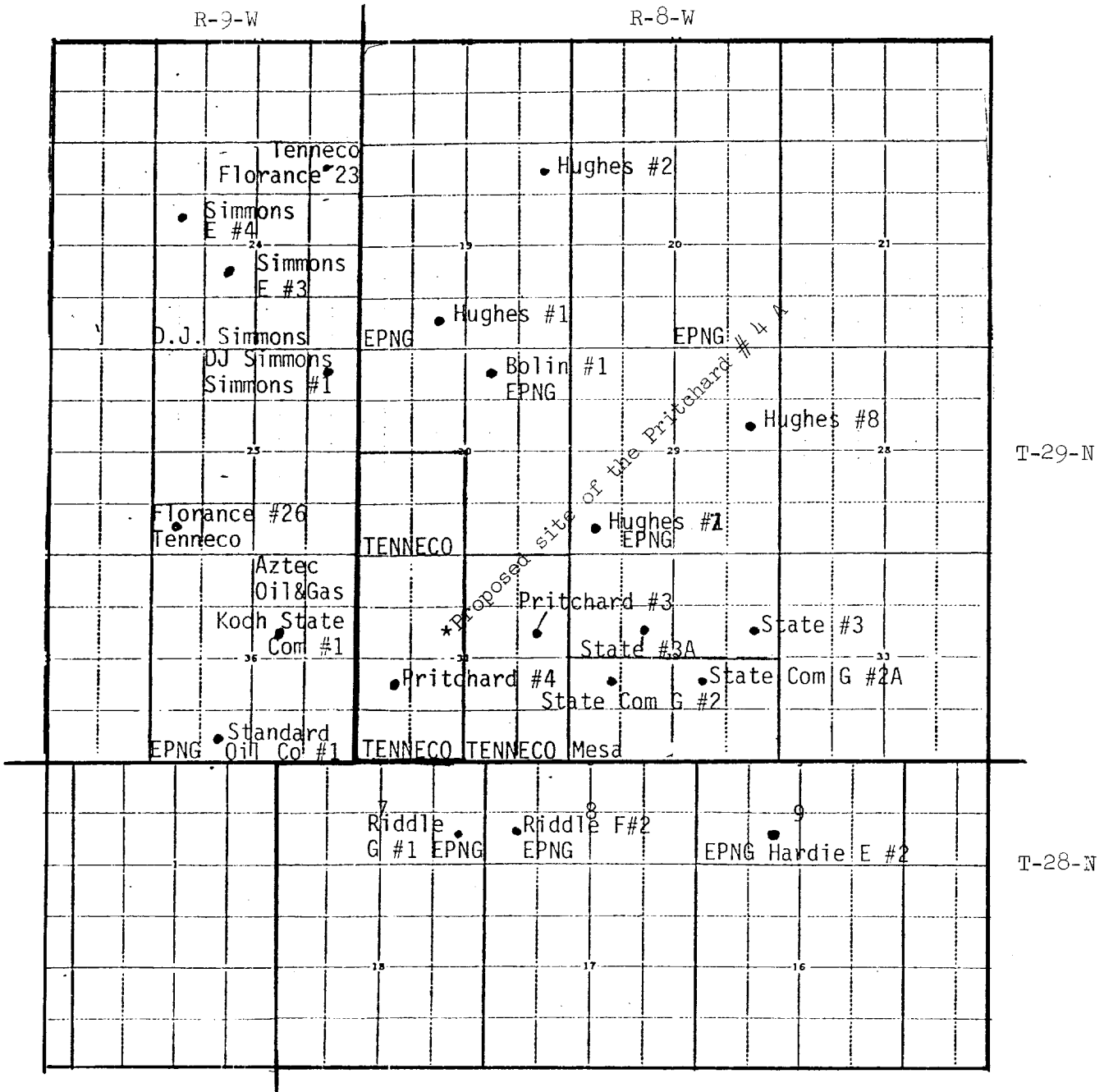


Offset Operators Well Locations

for

Pritchard # 4 A

Tenneco Acreage



**NEW MEXICO OIL CONSERVATION COMMISSION
WELL LOCATION AND ACERAGE DEDICATION PLAT**

All distances must be from the outer boundaries of the Section

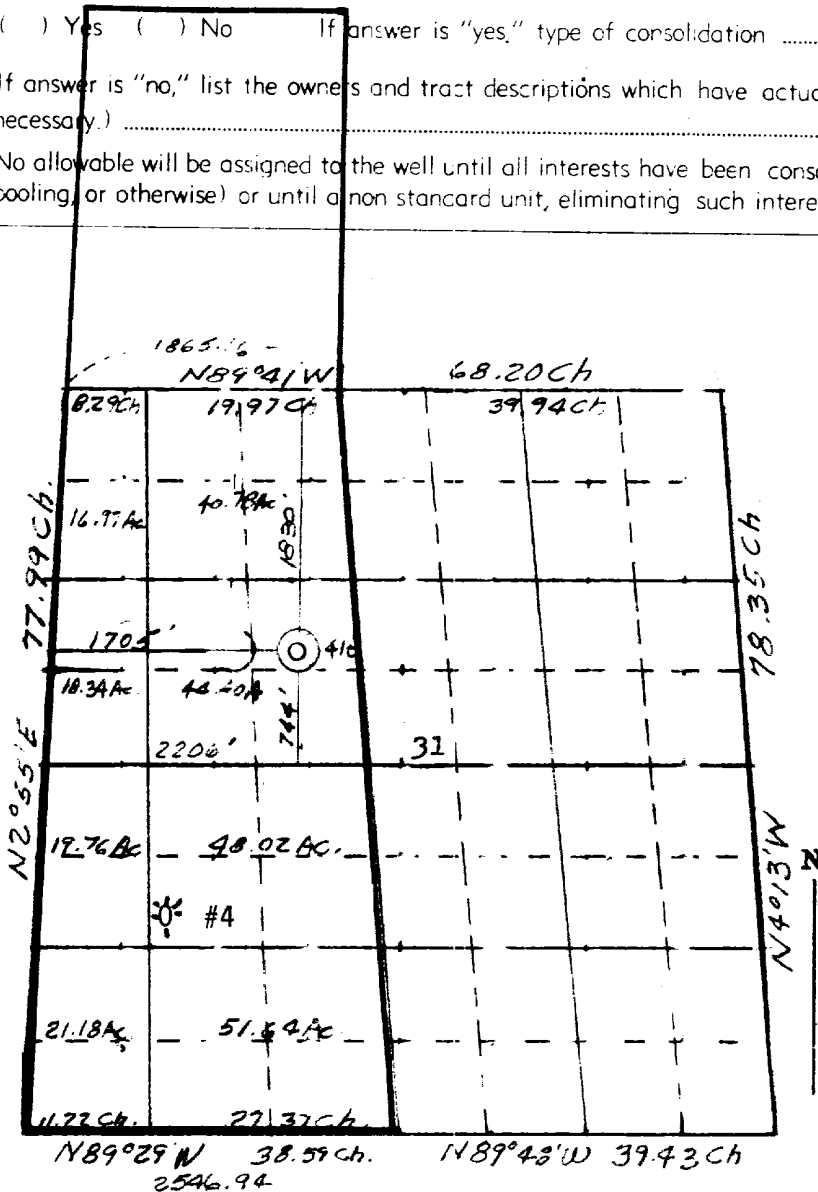
Operator TENNECO OIL COMPANY			Lease PRITCHARD		Well No. 4 - A
Unit Letter F	Section 31	Township 29 NORTH	Range 8 WEST	County SAN JUAN	
Actual Footage Location of Well: 1830 feet from the NORTH line and 1705 feet from the WEST line					
Ground Level Elev. 6011		Producing Formation Blanco Mesa Verde		Dedicated Acreage: 375.09 Acres	

1. Outline the acreage dedicated to the subject well by colored pencil or hachure marks on the plat below. W/2 Sec.31
SW/4 Sec.30
2. If more than one lease is dedicated to the well, outline each and identify the ownership thereof (both as to working interest and royalty).
3. If more than one lease of different ownership is dedicated to the well, have the interests of all owners been consolidated by communitization, unitization, force-pooling, etc?

() Yes () No If answer is "yes," type of consolidation Communitization

If answer is "no," list the owners and tract descriptions which have actually consolidated. (Use reverse side of this form if necessary.)

No allowable will be assigned to the well until all interests have been consolidated (by communitization, unitization, forced-pooling, or otherwise) or until a non standard unit, eliminating such interests, has been approved by the Commission.



CERTIFICATION

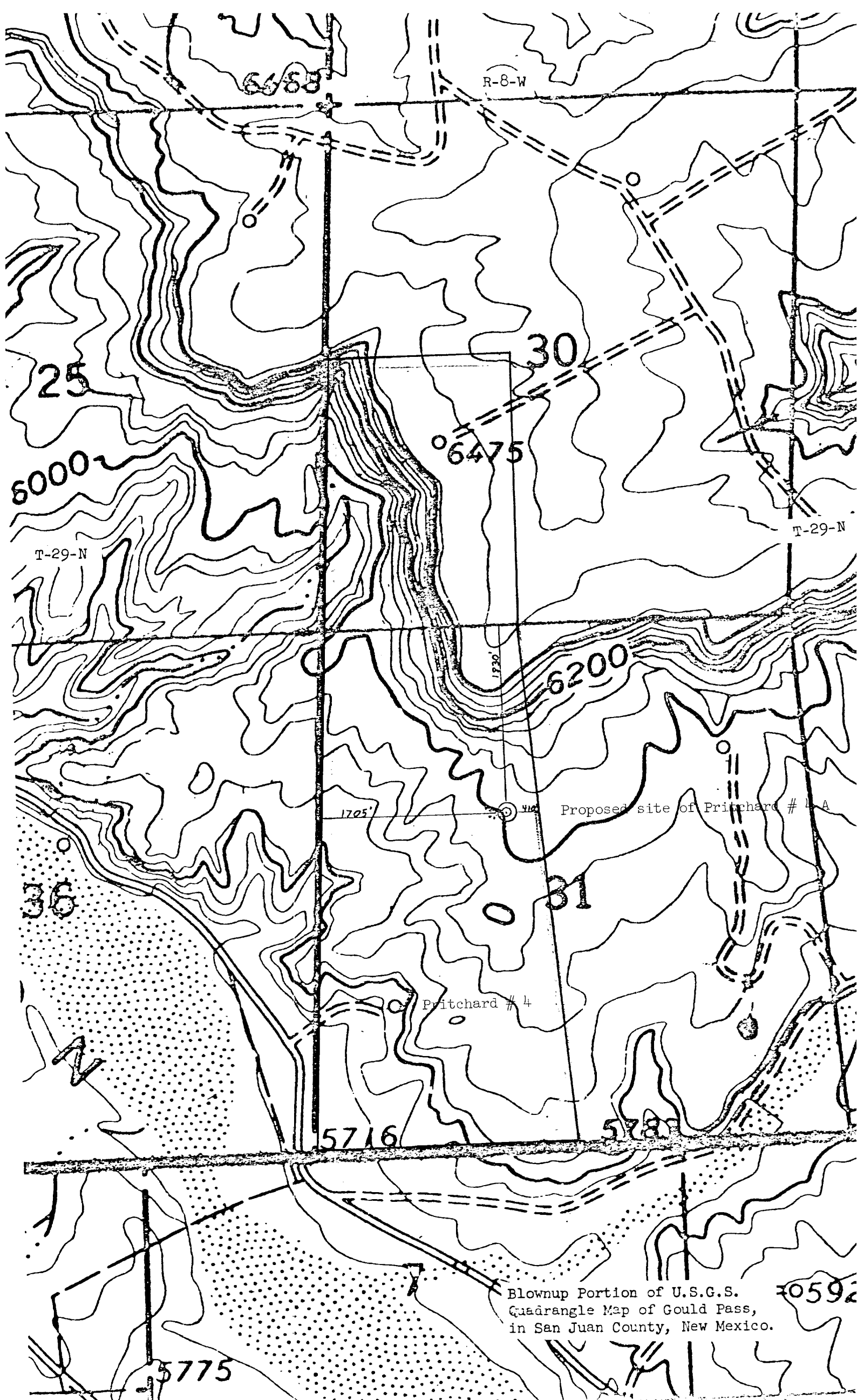
I hereby certify that the information contained herein is true and complete to the best of my knowledge and belief.

Name W. J. Drake
 Position _____
 Company Production Analyst
Tenneco Oil Company
 Date February 24, 1977

I hereby certify that the well location shown on this plat was plotted from field notes of actual surveys made by me or under my supervision, and that the same is true and correct to the best of my knowledge and belief.

6 February 1977
 Date Surveyed
James P. Leese
 Registered Professional Engineer
 and/or Land Surveyor **James P. Leese**

1463
 Certificate No. 1



Blownup Portion of U.S.G.S.
Quadrangle Map of Gould Pass,
in San Juan County, New Mexico.